NHamp
F
44
.N558
2007

Town of Newport NH

2007 Annual Report

TABLE OF CONTENTS (CONTINUED)

Cemetery and Grounds Department 14
Conservation Commission 15
Finance Department 86
Fire/EMS Department 16-29
Highway Department 30-32
Joint Loss Management Committee (Safety) 33
Lake Sunapee Region Visiting Nurse Association 34
Library Arts Center 36-39
NCTV 40-42
Parlin Field 43-45
Police Cadet Post 50-51
Police Department 46-49
Public Works Department 52-55
Recreation Department 56-58
Richards Free Library 59
Tax Department 101
Town Assistance Program (Welfare) 76
Town Clerk 187
Town Manager 12
Town Office of Planning & Zoning (TOPAZ) 61-64
Wastewater Treatment Facility 65-67
Water & Sewer Department 68-75
Town Hours . . . . . Bookmark
Treasurer's Report 95-98
Vital Statistics
- Births 189-191
- Deaths 194-197
- Marriages 192

Voting Result — May 8, 2007 Town Meeting 198
Warrant 78-81

IN DEDICATION TO:
Jonathan (Jack) Howard and Peter Lovely, Sr.

By: Aaron Aldridge

Over the years the Town Report has traditionally been dedicated to individuals or groups who have had a lasting impact upon the Town of Newport. This year, two individuals well known throughout the community for their financial prowess and community service have been given the honor.

Peter Lovely and Jack Howard became good friends over the years working in the banking industry in Town. Because of their expertise in the field, Lovely was chosen as Sullivan County Treasurer and Howard became Town Treasurer, positions they held for many years.

The pair frequently vacationed together and continue to do so to this day. One must wonder what a pair of Treasurers talks about while lying on a beach in some remote corner of the globe sipping fruity drinks that come with umbrellas.

"They are two peas in a pod," Lovely's son PJ Lovely said. "Between the two of them they were in charge of the finances of the Town. They certainly care about the Town and are certainly proud of it."

The pair began working together in the late 1960s at the First National Bank on Main Street before eventually moving their separate ways in the industry. But both of them continued to work in Town with Lovely at Lake Sunapee Savings Bank and Howard at Sugar River Savings Bank.

"I've known both of them since I came to Newport," Ella Casey said. "I used to work with them at the bank. They are smart, affable and terrific guys. They are an asset to the community."

For years Howard worked hard to keep the annual Winter Carnival the sensational festival it is known for through his work at the Lion's Club. He told Casey this was his last year and he was going to completely retire, but everyone in town hopes he comes back for at least one more.

"For the last ten years I don't think we could have done it without him," Casey said.

Lovely, also an active member with the Lion's Club, was recently asked to come out of retirement and assist with the county finances—a job he is well suited for. Howard also has been recently tapped to fill in as needed in the Deputy Town Treasurer position.

It appears that Peter and Jack won't get to completely retire anytime soon if the people in the Town have their way. The Town is lucky to have people like them, and it's nice to know that they have been there when they were needed. Its residents like Jack and Peter who have made Newport The Sunshine Town.

On behalf of the Town of Newport we thank you both!

Town of Newport
General Information

Date of Incorporation ..... October 6, 1761

Total Land Area ..... 43.6 Square Miles

Elevation Above Mean Sea Level
Minimum (On Sugar River at Claremont/Newport Line) ..... 584 Feet
Maximum (On Unity/Newport Line) ..... 1,980 Feet

U.S. Congressional District ..... Second

Representative: Paul Hodes
142 No. Main Street, Concord, NH 03301

U.S. Senators: John Sununu
Senate Russell Courtyard 4
Washington, DC 20510

Judd Gregg
(E-mail address: mailbox@gregg.senate.gov)
393 Russell Senate Office Building
Washington, DC 20510

Senatorial District ..... Eighth

State Senator Bob Odell
PO Box 23
Lempster, NH 03605-0023

State Representatives: Arthur Jillette
Goshen, NH 03752

Beverly Rodeschin
336 Sunapee St., Newport, NH 03773

Peter Franklin
PO Box 411, Newport, NH 03773

District Court ..... Newport
Number of Registered Voters 3,809
Population 6,450

2007 Tax Rate:		
	Town	$8.86
	School	8.87
	County	2.02
	State	2.16
Total		$21.91

Elected Town Officials

BOARD OF SELECTMEN — **Term Expires**

Elizabeth W. Maiola, Chairman . . . . . May, 2009
Virginia O. Irwin, Vice Chair . . . . . May, 2008
Gary E. Nichols . . . . . May, 2010
Beverly T. Rodeschin . . . . . May, 2008
Jeffrey F. Kessler . . . . . May, 2010

LIBRARY TRUSTEE

Nancy H. Black . . . . . May, 2009

MODERATOR

W. Howard Dunn. . . . . May, 2008

SUPERVISORS OF CHECKLIST

Margo Estabrook . . . . . May, 2012
Martha E. Lovely . . . . . May, 2008
Ella M. Casey . . . . . May, 2010

TOWN CLERK

Karlene W. Stoddard . . . . . May, 2008

TOWN TREASURER

Lisa Morse . . . . . May, 2008

TRUSTEES OF TRUST FUND

Terri Spanos . . . . . May, 2009
David McCrillis . . . . . May, 2010
Chad P. Howe, Sr. . . . . May, 2008

2007
Appointed Town Officials

TOWN MANAGER ..... Daniel P. O'Neill
Executive Assistant ..... Lisa M. Pitkin

DIRECTOR OF PUBLIC WORKS ..... Larry A. Wiggins
Airport Manager ..... Dean Stetson
Cemetery Superintendent ..... Brian T. Richardson
Highway Superintendent ..... Steven M. Dube, Sr.
Sewage Treatment Plant Superintendent ..... Arnold L. Greenleaf
Water & Sewer Superintendent ..... Robert K. Naylor

EMS DIVISION CHIEF ..... Brian W. Tracey

CIVIL DEFENSE DIRECTOR ..... Peter M. Lamb

FINANCE DIRECTOR ..... Paul J. Brown, C.P.A.

FIRE CHIEF/HEALTH OFFICER ..... Peter M. Lamb

PLANNING & ZONING ADMINISTRATOR..... Julie M. Collins

POLICE CHIEF ..... David A. Hoyt

RECREATION & PARKS DIRECTOR ..... P.J. Lovely, Jr.

TAX COLLECTOR ..... Daniel P. O'Neill
Senior Deputy Tax Collector ..... Tammy Flewelling

*In the annual report of each Department, there is a full listing of all Town of Newport employees.

2007
APPOINTED COMMITTEE MEMBERS

Term Expires

AIRPORT COMMISSION

Dean Stetson, Airport Manager ..... Ex-Officio
David Clivio-Winthrip ..... May, 2008
Heath Marsden ..... May, 2010
Richard Low, II ..... May, 2010
Don Joy ..... May, 2010
Beverly T. Rodeschin, BOS Rep ..... May, 2008
Larry Wiggins, Staff Rep ..... May, 2008

BUDGET ADVISORY COMMITTEE

Dwight LaFountain, Chairman ..... May, 2009
Ella Casey ..... May, 2008
John LaRock ..... May, 2010
Stephen Bohrer ..... May, 2009
Ben Nelson ..... May, 2009
Robert Gourley ..... May, 2010
Shirley Barry ..... May, 2010
William Walsh ..... May, 2009
Seth Wilner ..... May, 2010
Jim Lantz ..... May, 2011
Jeffrey F. Kessler, BOS Rep. ..... May, 2008
Robert Collins, School Board Rep. ..... May, 2008
Paul Brown, Town Staff Rep ..... May, 2008

CONSERVATION COMMISSION

Dick Wentzell, Chairman ..... May, 2009
Christopher Miller ..... May, 2010
Jason Avery ..... May, 2009
Brian Currier, Alternate ..... May, 2009
Lance Avery. ..... May, 2008
Peter Martin ..... May, 2008
Edmund Smith ..... May, 2010
Virginia Irwin, Alternate ..... May, 2009
Cathy Merril ..... May, 2009

2007
APPOINTED COMMITTEE MEMBERS

Term Expires

ECONOMIC CORPORATION OF NEWPORT (ECON)

Daniel O'Neill, President ..... Mark Pitkin, Vice President
Peter Martin ..... Fredric Smith
Seth Wilner..... . Ella Casey
Kathy Hubert ..... Richard Bates
Jeff North ..... Stephen Ensign
William Mealey ..... Terry Dorr, Treasurer
Ingrid Braulini ..... Elizabeth Maiola, Secretary

HERITAGE COMMISSION

MaryLou McGuire ..... May, 2009
Todd Coull ..... May, 2011
Shirley Barry,Chair ..... May, 2010
June Liberman ..... May, 2009
Jack Liberman ..... May, 2009
Brad Schmitz ..... May, 2008
Gary Nichols, BOS Rep ..... May, 2008

JOINT LOSS MANAGEMENT (SAFETY) COMMITTEE

Tammy Flewelling Chair ..... Wayne Conroy, Vice Chair
Lisa Pitkin, Secretary ..... Irene Neimi
Ken Dennis ..... Jason Rook
Jim Gagner ..... PJ Lovely
Mike Denno ..... Brian Hubbard

2007
APPOINTED COMMITTEE MEMBERS

Term Expires

MASTER PLAN COMMITTEE

Michael Clark, Chair ..... Howard Dunn
David Burnham ..... Gary Nichols, BOS Rep.
Holly Harrison ..... Kathy Hubert
PJ Lovely ..... Tod Whipple
Ed Karr .....

PLANNING BOARD

W. Howard Dunn, Chair ..... May, 2009
Gary Nichols, BOS Rep ..... May, 2008
David Burnham ..... May, 2009
David Kibbey ..... May, 2010
Frederick Jones ..... May, 2009
Erna McCormick ..... May, 2008
Todd Fratzel ..... May, 2008

RECREATION ADVISORY COUNCIL

Elizabeth Maiola, BOS Rep ..... May, 2008
Kassy Matz Helie..... May, 2010
Kimberly Rosendahl ..... May, 2009
Larry Flint ..... May, 2009
Todd Coull ..... May, 2009
Stephanie Gilson ..... May, 2008
Peter Lamb ..... May, 2010
Vance Hall ..... May, 2009
Glenn Halleck ..... May, 2010
Jessice Rexford, Student Rep. ..... May, 2008
Rachel Smith, Student Rep ..... May, 2008

2007
APPOINTED COMMITTEE MEMBERS

Term Expires

SULLIVAN COUNTY REGIONAL REFUSE DISPOSAL DISTRICT

Virginia Irwin	May, 2008
Dan O'Neill	May, 2009
Beverly Rodeschin, Alternate	May, 2009

ZONING BOARD OF ADJUSTMENT

Henry Rodeschin	May, 2008
Ben Nelson	May, 2008
James Burroughs	May, 2010
Jeffrey Kessler, BOS Rep	May, 2008
David Lain	May, 2009
Jack Liberman, Alternate	May, 2010
June Liberman, Alternate	May, 2009

Newport Board of Selectmen

email: select@newportnh.net web site:www.newportnh.net

It has been a tremendous honor for me to serve as Chairperson of your Board of Selectmen this past year. Most of you know that I am a lifelong resident of Newport. Over the years, I have seen our community grow and prosper. I am proud of our accomplishments, the Town has never looked better, our community spirit is high and our Town government is in excellent financial condition.

People come up to me all the time complimenting me on Newport's progress. It is because of Newport's hard-working citizens, volunteers, elected officials, and dedicated staff that we are doing well and that is also why we will continue to prosper in the future.

Community volunteerism has been an important part of my life. I have received great satisfaction in giving my time and effort to help Newport move forward. I want to encourage you to join me in this effort. There are many ways to volunteer your time. Whether it is working for a Town Board, the School Department, The Senior Center, our many recreational programs, or any of the non-profit organizations serving our community. There is no better way to give back. Come join me in volunteering your time and skills to make Newport the best town it can be!!

Sincerely,

Elizabeth W. Maiola, Chairman
Newport Board of Selectmen

Town Manager's
2007 Letter

web site: www.newportnh.net

Town Manager
Daniel P. O'Neill
manager@newportnh.net

Executive Assistant
Lisa M. Pitkin
lisapitkin@newportnh.net

At last year's Town Meeting voters adopted the SB2 format for future meetings. We are now following the same procedures that the School District has followed over the past several years. We will have a Deliberative Session in April to work out our final articles and appropriations. Our Annual Meeting will continue to be the second Tuesday in May with all day voting.

This past year we completed the Town revaluation. The taxable value of property in the Town is now about $485 million dollars. The total value of all property is about $534 million dollars. For those who like to calculate the impact of expenditures within the budget upon the tax rate the simple calculation is for every $5,000.00 of spending the tax rate will go up a little less than one cent and of course the opposite is true also.

A major project completed this year is the new Town wide map. In April of 2007 the Town was flown over and accurate pictures were taken to identify roads landmarks and property boundaries. The new map will help in accurate assessing, emergency services and infrastructure improvements as well as planning and zoning.

Please take time to read all the Department reports, there is some important and interesting information contained in the annual report and we need you the voter well informed about what it is we do. If you have questions about anything involving Town business do not hesitate to contact us. My number is 863-1877 and my email is manager@newportnh.net

Daniel P. O'Neill,
Town Manager

REPORT TO THE PEOPLE OF DISTRICT ONE

Raymond S. Burton, Executive Councilor
107 North Main Street
State House Room 207
Concord, NH 03301

It is a pleasure to serve this large northern district of 98 towns, 4 cities, and 5 counties with a population of 247,000 people. The Executive Council is at the top of your Executive Branch of NH State Government. The Governor and Executive Council appoint 352 Commissions and Directors who administer NH law and budget as prescribed by the NH House and Senate.

2008 is the year to keep an eye on and follow the progress of the NH Transportation Plan. The recommended projects in the highway and bridge plan can be accomplished with existing revenue from the state gasoline tax, bonds and matching federal funds. The Executive Council held public hearings on the projects throughout the state and forwarded their recommendations to Governor Lynch. Governor Lynch will review our recommendations and then submit his recommended plan to the NH House and Senate by January 15, 2008. Without any new revenues for additional projects we will be lucky to maintain the existing state highway and bridge system. If more work is desired than new revenues will have to be voted by the members of the House and Senate and signed by the Governor. Contact your local legislators House and Senate. Find them by going to www.nh.gov

This large northern district needs more people on state mandated volunteer boards and commissions. Send your letter of interest and resume to my office, or to Kathy Goode, Director of Appointments/Liaison to the Council, Governor's Office, State House, 107 North Main St., Concord, NH 03301. Phone 603-271-2121. To find out what openings are available and to see a list of boards, visit the NH Secretary of State website at www.sos.nh.gov/redbook/index/htm

I have available from my office informational items about the NH Executive Council, NH Constitution, NH Tourist Map, 2007 Consumer Handbook, and District Maps. If you would like to receive my Monday morning report by email please send email address to rburton@nh.gov

It is an honor to continue to serve you in my now 30 years as a public servant. Contact my office anytime about your ideas, concerns, and problems with state government. I respond to all inquiries and challenges.

Sincerely,
Ray Burton

CEMETERY & GROUNDS DEPARTMENT
2007 Annual Report

Superintendent
Brian T. Richardson

Per Diem Laborers
Larry Cole
Shawn Currier
Chantel Genest

The Cemetery & Grounds Department had 58 burials during 2007.

During the first quarter of 2007, the department revised the Cemetery Rules & Regulations and made new signs and placed them in the cemeteries. We had the Winter Carnival sign updated, set out and stored for next year. We constructed four new picnic tables and contracted out the removal of two large Austrian Pine Trees in back of the Information Booth on the Common. We repaired and painted park benches and trash receptacles. We continued working on placing the index card files on the computer. We also assisted the Highway Department with sidewalk plowing and the Water & Sewer Department with traffic control.

During the second quarter of 2007, along with routine mowing and trimming, the department had to ditch the Meadow Park Baseball Field from flooding, repair all winter burials, removed fallen trees at Pine Grove and Maple Street Cemeteries. We purchased a used pickup truck and a new Hustler Fast Trac Mower. The Cemetery & Grounds building was broken into once and vandalized twice with spray paint.

During the third quarter of 2007, along with routine mowing and trimming, the department assisted McKenney Construction by cutting trees along the Sugar River at Meadow Park so they could construct an earthen berm to protect the ball fields from flooding. We also installed three pump stations – one behind each dugout and one behind the backstop fence. We contracted out the Maple Street Cemetery Restoration Project and pruned trees on the Town's Common.

During the fourth quarter of 2007, the department completed our fall clean up program, removed all flowers and articles from all cemeteries, winterized all mowing and trimming equipment, repaired and painted rose bush boxes and trimmed and insulated the roses for winter. We ordered and received our new Hawl Frost Remover, plowed the ice skating rink and are now putting index cards on the computer.

Brian T. Richardson
Cemetery & Grounds Superintendent

Conservation Commission

In 2007 Newport Conservation Commission had some key issues as well as regular requests.
The boardwalk, located in the Newport Town Forrest, a few facts on Eastern Equine Encephalitis (EEE), and West Nile Virus.

1. In 2005, there were 20 human cases of EEE in the United States. New Hampshire led the nation with seven cases and two deaths. Florida had five, Massachusetts four, and some other states had three or less.

2. There are 47 different types of mosquitoes in New Hampshire.

3. Mosquito eggs can stay dormant for years.

The commission posted meetings with the boardwalk on the agenda for 3 straight months, there was no public input. The recommendation from the commission dated September 4, 2007 to the Selectmen was to remove the boardwalk for the following reasons: liability, health & safety, and maintenance. The area where the stagnant water is located, at the boardwalk was manmade.

When Rte.10 North was upgraded, T.J. Bonneau of the U.S. Department of Agriculture Soil Conservation Service designed a drainage for this area on April 13, 1970, which was approved.

There are two new members, Edmund Smith and Lance Avery.

On April 5, 2008 four members of the commission will attend an all day workshop put on by University of New Hampshire, Conservation Land Stewardship and Society for the Protection of New Hampshire Forests. Chris and Jason are unable to attend, the remaining 4 regular members Kathy, Ed, Lance and Dick will attend. There are three different workshops with ten categories in each. Each member picks three classes of their choice which will bring knowledge to the commission.

Richard Wentzell,
Chairman.

Newport Conservation Commission
15 Sunapee Street
Newport, New Hampshire 03773

Newport Fire-EMS
2007 Annual Report

Chief Peter M. Lamb, EFO, CFO*
Deputy Chief Wayne R. Conroy
EMS Division Chief Brian Tracey EMT-P
Captain/EMT Christopher Marcotte (call)*
Lieutenant/EMT Michael Sanderson (call)*
Lieutenant/EMT/Inspector Steven Dube, Sr. (call)*
Lieutenant Michael Rastallis (call)
Lieutenant/EMT James Blood (career)*
Lieutenant/EMT David McCrillis(call)*
Lieutenant/EMT Chris Amos (career)*
Lieutenant/EMT Jason Rook (career)*

Firefighter/EMT-I Ken Carleton (career)*
Firefighter William Carley (call)
Firefighter Sid Lorandeau (call)
Firefighter Steve Haselton (call)
Firefighter Christopher Conroy (call)
Firefighter/EMT Dustin Holmes (call)*
Firefighter John Early (call)
Firefighter Yann Balu (call)
Firefighter/EMT Chris Smith (call)*
Firefighter Corey Conroy (call)
Firefighter Edwin (JED) Perkins
EMT-I Keith Gregory (call)
EMT-I Susan Gregory (call)
EMT-I Jodie Gregory (call)
EMT-I Kyle Ranney (call)
EMT-P Julie Pratt (call)
EMT-P Richard Low II (call)
EMT Bob Johnson (call)
EMT Brian Ernshaw (call)

Firefighter Dean Gregory (call)
Firefighter Joel Lussier (call)
Firefighter Joe Moulton, Sr. (call)
Firefighter Joe Moulton, Jr. (call)
Firefighter Ryan Palmer (call)
Firefighter/EMT Leo Goyette (call)*
Firefighter Jeff Frye (call)
Firefighter William Thompson (call)
Firefighter/EMT-I Don Attenhoffer (call)*
Firefighter Eric Benson (call)
Firefighter Philip Aldridge (call)
EMT-I Gary Nichols (call)
EMT-P Benjamin Holobowicz (call)
EMT-I John Wilcox (call)
EMT-I William Steward (call)
EMT/Photographer Coua Early (call)
EMT Aaron Putnam (call)
EMT Ron Parenteau (call)

*Cross-trained as Firefighter and EMT

Operations

Newport Fire-EMS is a full service municipal fire service. The Department is a combination department that has three divisions, Fire Operations, Emergency Medical Services (EMS), and Building and Life Safety. The career fighters work two 12-hour shifts or 24-hour days with four days off. The Chief works primarily on the week day shifts and responds when available after normal hours. The Deputy Chief, Wayne Conroy, whose shifts are dayshifts and responds after hours as well. He oversees the Fire Operations, which are staffed with four career firefighters/officers and currently 22 on-call firefighters/officers. The EMS Division is currently staffed by the EMS Division Chief Brian Tracey, who works four 12-hour days (M-Th) and is subject to call back. A cross-trained firefighter is assigned to a rotating weekday shift along with 23 on-call Emergency Medical Technicians who respond when possible. The Building and Life Safety Division, (Municipal Inspection) duties are handled mostly by Lieutenant Dube with assistance from Deputy Chief Conroy and Chief Lamb. These personnel work closely the staff of Planning and Zoning for Building, Health and Housing Code issues as well as Fire Safety Code issues. During the late spring, early summer, Lt. Dube stepped down as the Municipal Inspector to become the Town's Highway Superintendent. These duties have been returned to Planning and Zoning with the hiring of Bill Walsh as the Town's Building Official, with Deputy Conroy and Chief Lamb serving as assistants.

The EMS Division has handled 1,042 calls this year. The average amount of time for an EMS call is a minimum of two hours for at least two technicians. During the past year, there were numerous times when we staffed and responded to three emergency ambulance calls at the same time. The EMS Division provides ambulance service to towns of Newport, Goshen, Croydon, part of Sunapee, Newbury for Mount Sunapee as well as "Mutual Aid" to New London Hospital and Golden Cross Ambulance Services. The revenues generated by all the costs are put back into the Town's "General Fund" that is used to offset the actual costs of taxpayer's dollars. The breakdown of the 1,042 EMS calls is as follows: (4% margin of error)

		Transported to:	
Newport	908		
Newbury	57		
Sunapee	46	New London Hospital	466
Goshen	33	Valley Regional Hospital	206
Croydon	26	Dartmouth-Hitchcock	47
New London	16	Other Misc	5
Grantham	8	Non-Transports	432
Springfield	7		
Misc	8		

There were 313 calls in the first quarter, 269 in the second quarter, and 270 in the third quarter, and 290 in the fourth quarter.

Date : 02/12/2008
Time : 16:40:43

Call Frequency Analysis Report

EMS Responses 2007 - All Calls

Newport Fire - EMS

Call Date Range 1: 01/01/2007 To 12/31/2007 - Selected Time: DISPATCHED

Time Slot	Sun	Mon	Tue	Wed	Thu	Fri	Sat	Total	%
00:00 - 00:59	7	1	1	1	1	1	5	17	1.5
01:00 - 01:59	2	4	1	3	3	4	5	22	1.9
02:00 - 02:59	3	2	1	3	5	0	3	17	1.5
03:00 - 03:59	1	2	1	4	3	2	3	16	1.4
04:00 - 04:59	2	3	2	3	1	5	3	19	1.7
05:00 - 05:59	1	2	2	2	2	1	1	11	1
06:00 - 06:59	1	7	3	4	1	10	1	27	2.4
07:00 - 07:59	5	10	5	3	6	8	6	43	3.8
08:00 - 08:59	5	8	7	11	10	12	11	64	5.6
09:00 - 09:59	2	11	13	9	8	11	4	58	5.1
10:00 - 10:59	11	8	14	11	5	7	7	63	5.5
11:00 - 11:59	12	14	6	7	11	10	18	78	6.8
12:00 - 12:59	10	9	8	12	5	6	15	65	5.7
13:00 - 13:59	10	8	6	8	7	13	6	58	5.1
14:00 - 14:59	7	8	12	15	16	13	12	83	7.3
15:00 - 15:59	10	7	17	13	10	24	8	89	7.8
16:00 - 16:59	10	11	10	18	8	14	11	82	7.2
17:00 - 17:59	6	12	6	4	8	8	7	51	4.5
18:00 - 18:59	8	10	6	13	19	6	8	70	6.1
19:00 - 19:59	6	7	2	9	11	5	5	45	3.9
20:00 - 20:59	5	9	12	6	9	10	5	56	4.9
21:00 - 21:59	3	4	6	10	4	4	4	35	3.1
22:00 - 22:59	11	4	7	2	7	7	6	44	3.9
23:00 - 23:59	2	5	5	1	2	2	3	20	1.8
No Time Entry	3	0	0	2	1	2	1	9	0.8
Totals:	**143**	**166**	**153**	**174**	**163**	**185**	**158**	**1142**	
%	**12.5**	**14.5**	**13.4**	**15.2**	**14.3**	**16.2**	**13.8**		

Directory : Newport Fire - EMS

Date : 02/12/2008
Time : 16:42:24

Call Frequency Analysis Report

EMS Responses 2007 - ALS Only

Newport Fire - EMS

Call Date Range 1: 01/01/2007 To 12/31/2007 - Selected Time: DISPATCHED

Time Slot	Sun	Mon	Tue	Wed	Thu	Fri	Sat	Total	%
00:00 - 00:59	3	0	1	0	0	1	3	8	1.6
01:00 - 01:59	0	2	1	2	0	2	2	9	1.8
02:00 - 02:59	1	2	0	0	3	0	0	6	1.2
03:00 - 03:59	0	1	1	2	2	1	2	9	1.8
04:00 - 04:59	1	1	1	1	0	3	2	9	1.8
05:00 - 05:59	1	1	1	1	1	0	0	5	1
06:00 - 06:59	0	2	1	2	0	3	0	8	1.6
07:00 - 07:59	1	4	2	0	3	3	5	18	3.6
08:00 - 08:59	2	4	3	7	5	4	7	32	6.5
09:00 - 09:59	1	5	8	4	6	3	1	28	5.6
10:00 - 10:59	5	2	7	5	4	5	4	32	6.5
11:00 - 11:59	7	6	3	4	6	7	8	41	8.3
12:00 - 12:59	6	3	4	4	1	3	4	25	5
13:00 - 13:59	6	3	4	0	1	3	1	18	3.6
14:00 - 14:59	2	5	2	10	8	8	7	42	8.5
15:00 - 15:59	4	2	14	6	6	7	5	44	8.9
16:00 - 16:59	2	3	6	5	3	4	2	25	5
17:00 - 17:59	2	4	2	1	0	4	4	17	3.4
18:00 - 18:59	4	7	5	3	9	2	1	31	6.3
19:00 - 19:59	2	2	0	4	5	3	3	19	3.8
20:00 - 20:59	2	4	6	1	4	3	1	21	4.2
21:00 - 21:59	2	1	3	6	1	3	4	20	4
22:00 - 22:59	5	1	2	2	2	3	3	18	3.6
23:00 - 23:59	1	2	3	1	0	1	1	9	1.8
No Time Entry	0	0	0	0	1	1	0	2	0.4
Totals:	**60**	**67**	**80**	**71**	**71**	**77**	**70**	**496**	
%	**12.1**	**13.5**	**16.1**	**14.3**	**14.3**	**15.5**	**14.1**		

Directory : Newport Fire - EMS

Primary EMS 2007

	Monday	Tuesday	Wednesday	Thursday	Friday	Saturday	Sunday	Totals
0:00-0:59								0
1:00-1:59	1							1
2:00-2:59								0
3:00-3:59								0
4:00-4:59								0
5:00-5:59								0
6:00-6:59								0
7:00-7:59						1		1
8:00-8:59						1		1
9:00-9:59						2		2
10:00-10:59						2		2
11:00-11:59			1			1		2
12:00-12:59						1		1
13:00-13:59	1							1
14:00-14:59								0
15:00-15:59				1		1		2
16:00-16:59							1	1
17:00-17:59						3	1	4
18:00-18:59	1			1	1			3
19:00-19:59						2	1	3
20:00-20:59	1		1					2
21:00-21:59			1					1
22:00-22:59							1	1
23:00-23:59								0
Totals	4	0	3	2	1	14	4	28

Jan-07	5
Feb-07	2
Mar-07	1
Apr-07	3
May-07	2
Jun-07	6
Jul-07	0
Aug-07	2
Sep-07	1
Oct-07	2
Nov-07	2
Dec-07	2
Totals	28
6a-6p	20

FIRE OPERATION SUPPORT OF EMS

This table identifies the number of incidents which the career on duty fire crew handled a primary emergency medical call when no call EMS personnel were available.

Back-up EMS 2007

	Monday	Tuesday	Wednesday	Thursday	Friday	Saturday	Sunday	Totals
0:00-0:59								0
1:00-1:59				1				1
2:00-2:59								0
3:00-3:59								0
4:00-4:59								0
5:00-5:59					1	1		2
6:00-6:59								0
7:00-7:59								0
8:00-8:59						3		3
9:00-9:59								0
10:00-10:59							1	1
11:00-11:59	1							1
12:00-12:59							1	1
13:00-13:59							1	1
14:00-14:59						1		1
15:00-15:59			1			2	1	4
16:00-16:59			1					1
17:00-17:59								0
18:00-18:59								0
19:00-19:59	1			1	1			3
20:00-20:59		1		1	1			3
21:00-21:59								0
22:00-22:59		1						1
23:00-23:59					1			1
Totals	2	2	2	3	4	7	4	24

Jan-07	6
Feb-07	3
Mar-07	1
Apr-07	0
May-07	3
Jun-07	1
Jul-07	0
Aug-07	3
Sep-07	2
Oct-07	2
Nov-07	1
Dec-07	2

Totals	24
6a-6p	13

FIRE OPERATIONS SUPPORT OF EMS

This table depicks the number of times the on duty career fire crew handled a second or third EMS call as the primary EMS crew was already on a call.

EMS Assist 2007

	Monday	Tuesday	Wednesday	Thursday	Friday	Saturday	Sunday	Totals
0:00-0:59	1							1
1:00-1:59		1	1					2
2:00-2:59			1					1
3:00-3:59	1		1					2
4:00-4:59								0
5:00-5:59						1		1
6:00-6:59								0
7:00-7:59	2							2
8:00-8:59		1			1	3		5
9:00-9:59			2				1	3
10:00-10:59		3			1		2	6
11:00-11:59	1	2	3	1		1	2	10
12:00-12:59				1				1
13:00-13:59					1			1
14:00-14:59	1				1	2		4
15:00-15:59				2		1	1	4
16:00-16:59			1	1		1		3
17:00-17:59						1	2	3
18:00-18:59		1			2		1	4
19:00-19:59	1	1	1	1				4
20:00-20:59	1	1	1	1			1	5
21:00-21:59	1	3			1		1	6
22:00-22:59		1			1	1		3
23:00-23:59					1			1
Totals	9	14	11	7	9	11	11	72

Jan-07	6
Feb-07	3
Mar-07	5
Apr-07	4
May-07	4
Jun-07	5
Jul-07	4
Aug-07	5
Sep-07	11
Oct-07	7
Nov-07	8
Dec-07	11
Totals	73
6a-6p	46

FIRE OPERATIONS SUPPORT OF EMS

This table shows how many times the fire crew assisted with an EMS call which did not originate as a fire service call.

Incident Type		Total Incidents:
100	Fire, other	4
111	Building fire	12
114	Chimney or flue fire, confined to chimney or flue	7
116	Fuel burner/boiler malfunction, fire confined	1
131	Passenger vehicle fire	4
137	Camper or recreational vehicle (RV) fire	1
140	Natural vegetation fire, other	1
141	Forest, woods or wildland fire	2
142	Brush, or brush and grass mixture fire	4
143	Grass fire	1
150	Outside rubbish fire, other	1
152	Garbage dump or sanitary landfill fire	1
153	Construction or demolition landfill fire	4
160	Special outside fire, other	1
300	Rescue, emergency medical call (EMS) call, other	12
311	Medical assist, assist EMS crew	69
321	EMS call, excluding vehicle accident with injury	9
322	Vehicle accident with injuries	23
324	Motor vehicle accident with no injuries	46
331	Lock-in (if lock out , use 511)	1
341	Search for person on land	1
350	Extrication, rescue, other	5
352	Extrication of victim(s) from vehicle	3
354	Trench/below grade rescue	1
381	Rescue or EMS standby	6
400	Hazardous condition, other	2
410	Flammable gas or liquid condition, other	4
411	Gasoline or other flammable liquid spill	8
412	Gas leak (natural gas or LPG)	1
413	Oil or other combustible liquid spill	3
424	Carbon monoxide incident	4
440	Electrical wiring/equipment problem, other	4
444	Power line down	16
445	Arcing, shorted electrical equipment	10
461	Building or structure weakened or collapsed	1
463	Vehicle accident, general cleanup	5
480	Attempted burning, illegal action, other	1
500	Service Call, other	11
511	Lock-out	1
520	Water problem, other	4
521	Water evacuation	13
522	Water or steam leak	3
531	Smoke or odor removal	26
542	Animal rescue	1
550	Public service assistance, other	2
551	Assist police or other governmental agency	5
553	Public service	1
561	Unauthorized burning	7

Incident Type		Total Incidents:
571	Cover assignment, standby, moveup	50
600	Good intent call, other	7
611	Dispatched & canceled en route	9
622	No incident found on arrival at dispatch address	2
631	Authorized controlled burning	2
632	Prescribed fire	1
650	Steam, other gas mistaken for smoke, other	2
651	Smoke scare, odor of smoke	1
652	Steam, vapor, fog or dust thought to be smoke	1
671	Hazmat release investigation w/ no hazmat	2
700	False alarm or false call, other	5
710	Malicious, mischievous false call, other	3
711	Municipal alarm system, malicious false alarm	9
714	Central station, malicious false alarm	1
730	System malfunction, other	6
731	Sprinkler activation due to malfunction	2
732	Extinguishing system activation due to malfunction	1
733	Smoke detector activation due to malfunction	12
735	Alarm system sounded due to malfunction	8
736	CO detector activation due to malfunction	2
740	Unintentional transmission of alarm, other	9
742	Extinguishing system activation	1
743	Smoke detector activation, no fire - unintentional	7
744	Detector activation, no fire - unintentional	6
745	Alarm system sounded, no fire - unintentional	12
746	Carbon monoxide detector activation, no CO	1
800	Severe weather or natural disaster, other	2
814	Lightning strike (no fire)	3
815	Severe weather or natural disaster standby	2
900	Special type of incident, other	1
	Total Number of Incidents:	523
	Total Number of Incident Types:	78

Print Date: 2/12/2008

As one can see the **Fire Operations** responded to 523 calls (64 different types of calls) during 2007, which is an increase of 73 calls from the previous year. This year as in the past we had to deal with weather related issues such as flooding and high winds as well as an increase with emergency medical service assistance. It is interesting that the majority of our calls for both Fire and EMS occurred Monday through Friday and during the regular working hours. With the personnel being limited during these hours, the career personnel also manned one of the ambulances during the weekday shift. We are fortunate to have an active and dedicated call force for both Fire & EMS. The five-year average of annual number of calls for Fire is now 522.4 per year.

Forestry

The fire personnel also issued the burning permits as outlined by the Division of Forest and Lands of the State of New Hampshire. The following personnel have been identified as authorized personnel By Forest And Lands, Deputy Forest Fire Wardens, Wayne Conroy, Chris Marcotte, Mike Rastallis, David McCrillis, Steve Dube, James Blood, Chris Amos, Jason Rook, ,Steve Hazelton and Pete Lamb as Forest Fire Warden. For the last several years, residents and guests of Newport can no longer get burning permits for an outside incinerator or "barrel" burning due to the statewide requirements. This year also included new debris burning requirements as well. The classifications of type of fire permits also changed recently and thus we are only able to account for the number of permits issued for the year. The following represents the activities of the local permits issued by the Deputy Wardens of Newport:

January	50
February	2
March	74
April	198
May	150
June	129
July	92
August	61
September	97
October	86
November	82
December	1
Seasonal	168
Totals	1,198

As evident from the above numbers, the Deputy Wardens are quite busy in permitting fires within the Town of Newport. In addition, of the above permits the ones that are seasonal in nature and when there is sufficient snow cover, the resident will call in each time they conduct an open fire, so that we are aware of the situation. In addition, during fire season we are in communications with the Croydon Forest Fire Lookout Tower and State Forestry

Report of Forest Fire Warden and State Forest Ranger

Your local Forest Fire Warden, Fire Department, and the State of New Hampshire Division of Forests & Lands work collaboratively to reduce the risk and frequency of wildland fires in New Hampshire. To help us assist you, please contact your local Forest Fire Warden or Fire Department to determine if a permit is required before doing ANY outside burning. Under State law (RSA 227-L:17) a fire permit is required for all outside burning unless the ground is completely covered with snow. The New Hampshire Department of Environmental Services also prohibits the open burning of household waste. Citizens are encouraged to contact the local fire department or DES at 1-800-498-6868 or www.des.state.nh.us for more information. Safe open burning requires diligence and responsibility. Help us to protect New Hampshire's forest resources. For more information please contact the Division of Forests & Lands at (603) 271-2214, or online at www.nhdfl.org.

Fire activity was very busy during the spring of the 2007, particularly late April into early May. As the forests and fields greened up in later May the fire danger decreased. However, a very dry late summer created very high fire danger again from August into September, with fire danger reaching very high on Labor Day weekend. Even with the dry conditions, the acreage burned was less than half that of 2006. The largest forest fire during the 2007 season burned approximately 26 acres on the side of Wantastiquet Mountain in Chesterfield during the month of May. Our statewide system of 16 fire lookout towers is credited with keeping most fires small and saving several structures this season due to their quick and accurate spotting capabilities. Many homes in New Hampshire are located in the wildland urban interface, which is the area where homes and flammable wildland fuels intermix. Several of the fires during the 2007 season threatened structures, a constant reminder that forest fires burn more than just trees. Homeowners should take measures to prevent a wildland fire from spreading to their home. Precautions include keeping your roof and gutters clear of leaves and pine needles, and maintaining adequate green space around your home free of flammable materials. Additional information and homeowner recommendations are available at www.firewise.org. Please help Smokey Bear, your local fire department and the state's Forest Rangers by being fire wise and fire safe!

2007 FIRE STATISTICS

(All fires reported as of November 8, 2007)
(figures do not include fires on the White Mountain National Forest)

COUNTY STATISTICS		
County	Acres	# of Fires
Belknap	30	95
Carroll	11	53
Cheshire	44	36
Coos	6	15
Grafton	4	30
Hillsborough	61	71
Merrimack	16	73
Rockingham	16	22
Strafford	19	32
Sullivan	5	10

CAUSES OF FIRES REPORTED

Arson	5
Debris	197
Campfire	38
Children	22
Smoking	41
Railroad	5
Equipment	3
Lightning	7
Misc.*	119 (*Misc.: power lines, fireworks, electric fences, etc.)

	Total Fires	Total Acres
2007	437	212
2006	500	473
2005	546	174
2004	482	147
2003	374	100

ONLY YOU CAN PREVENT WILDLAND FIRE

EMERGENCY MANAGEMENT

This past year, like years past, Newport has seen some serve weather conditions for our area. The director, worked with surrounding communities to form the "Sunapee Regional Community Emergency Response Council", which oversees Community Emergency Response Teams (C.E.R.T.) We able to secure a small state grant to get the council up and running and put in place some training for team members. The Mid-Western New Hampshire Regional Hazardous Materials Mutual Aid District is getting closer to being fully functional. The last phase is to train and equip personnel to the Technician level. Currently the group meets monthly and has trained numerous personnel in De-Contamination and has several pieces of equipment. In addition, Chief Lamb has been actively involved with the Greater Sullivan County All Health Hazards Committee. This committee has been involved with the planning for the Avian Flu and other Health Emergencies in the area. It is hoped that the committee will be able to hand off to each community an "All Health Hazards Emergency Guide " after the completion of this project. Steps are also being made to upgrade Newport's Emergency Operations Plan in the coming year.

Community Service

The Fire Station is also a Deer Tagging Station for the Department of Inland Wildlife and Fisheries during the hunting season. This year's activity levels for deer tagging in Newport are as follows:

2007 DAILY DEER REGISTRATIONS AT NEWPORT FIRE-EMS
(STATION NUMBER 45)

DATE	MALES	FEMALES	TOTAL	SEASONS OPEN
SEPT. 15	4	4	8	ARCHERY
SEPT. 16	2	2	4	ARCHERY
SEPT. 17	0	2	2	ARCHERY
SEPT. 18	1	3	4	ARCHERY
SEPT. 19	1	0	1	ARCHERY
SEPT. 21	1	0	1	ARCHERY
SEPT. 22	1	1	2	ARCHERY
SEPT. 23	1	1	2	ARCHERY
SEPT. 24	1	2	3	ARCHERY
SEPT. 29	0	1	1	ARCHERY
SEPT. 30	2	2	4	ARCHERY
OCT. 01	0	1	1	ARCHERY
OCT. 02	1	1	2	ARCHERY
OCT. 03	0	1	1	ARCHERY
OCT. 06	0	2	2	ARCHERY
OCT. 08	0	2	2	ARCHERY
OCT. 09	0	1	1	ARCHERY
OCT. 10	0	1	1	ARCHERY
OCT. 13	1	0	1	ARCHERY
OCT. 14	0	2	2	ARCHERY
OCT. 15	1	2	3	ARCHERY
OCT. 16	1	1	2	ARCHERY
OCT. 17	0	2	2	ARCHERY
OCT. 18	0	1	1	ARCHERY
OCT. 21	0	1	1	ARCHERY
OCT. 22	0	1	1	ARCHERY
OCT. 24	0	1	1	ARCHERY
OCT. 25	1	0	1	ARCHERY
OCT. 26	1	0	1	ARCHERY

DATE	MALES	FEMALES	TOTAL	SEASONS OPEN
OCT. 27	1	0	1	ARCHERY
OCT. 27	4	3	7	YOUTH WEEKEND
OCT. 28	0	1	1	ARCHERY
OCT. 28	4	3	7	YOUTH WEEKEND
OCT. 30	2	0	2	ARCHERY
OCT. 31	0	1	1	ARCHERY
NOV. 01	2	1	3	ARCHERY
NOV. 02	1	0	1	ARCHERY
NOV. 03	16	16	32	ARCHERY AND MUZZLELOADER
NOV. 04	4	11	15	ARCHERY AND MUZZLELOADER
NOV. 05	3	1	4	ARCHERY AND MUZZLELOADER
NOV. 06	2	0	2	ARCHERY AND MUZZLELOADER
NOV. 07	3	0	3	ARCHERY AND MUZZLELOADER
NOV. 08	1	0	1	ARCHERY AND MUZZLELOADER
NOV. 09	1	0	1	ARCHERY AND MUZZLELOADER
NOV. 10	3	0	3	ARCHERY AND MUZZLELOADER
NOV. 11	3	0	3	ARCHERY AND MUZZLELOADER
NOV. 12	2	0	2	ARCHERY AND MUZZLELOADER
NOV. 14	14	13	27	ARCHERY AND FIREARMS
NOV. 15	6	5	11	ARCHERY AND FIREARMS
NOV. 16	6	0	6	ARCHERY AND FIREARMS
NOV. 17	9	0	9	ARCHERY AND FIREARMS
NOV. 18	4	0	4	ARCHERY AND FIREARMS
NOV. 19	3	0	3	ARCHERY AND FIREARMS
NOV. 20	2	0	2	ARCHERY AND FIREARMS
NOV. 21	10	0	10	ARCHERY AND FIREARMS
NOV. 22	6	0	6	ARCHERY AND FIREARMS
NOV. 23	7	0	7	ARCHERY AND FIREARMS
NOV. 24	5	0	5	ARCHERY AND FIREARMS
NOV. 25	6	0	6	ARCHERY AND FIREARMS
NOV. 26	1	1	2	ARCHERY AND FIREARMS
NOV. 27	1	0	1	ARCHERY AND FIREARMS
NOV. 28	3	0	3	ARCHERY AND FIREARMS
NOV. 29	4	0	4	ARCHERY AND FIREARMS
DEC. 01	6	0	6	ARCHERY AND FIREARMS
DEC. 02	2	0	2	ARCHERY AND FIREARMS
DEC. 03	2	0	2	ARCHERY AND FIREARMS
DEC. 04	3	1	4	ARCHERY AND FIREARMS
DEC. 05	3	0	3	ARCHERY AND FIREARMS
DEC. 06	1	0	1	ARCHERY AND FIREARMS
DEC. 07	3	0	3	ARCHERY AND FIREARMS
DEC. 08	8	2	10	ARCHERY AND FIREARMS
DEC. 09	1	0	1	ARCHERY
DEC. 14	0	1	1	ARCHERY
TOTAL	188	98	286	

The Team Members of Newport Fire-EMS are listed in the front section of this report. These people not only respond to emergencies to assist people in need, they are also trained professionals who often take time away from their families to be better trained or to maintain their certifications. The personnel of the EMS Division must be a Certified Emergency Medial Technician before becoming a Member and in addition, must maintain their certifications. The Division was able to offer 27 hours of continuing education in house. The members of the EMS Division logged more than 362 total man-hours in training. This year we had several members re-certify their National Emergency Medical Registry certifications.

Fire Operations Members logged in over 1,965 in fire service training man-hours. This includes 1,120 man-hours in department training, 220 hours of miscellaneous subjects, 80 man-hours in Rescue type trainings, and 120 man hours in specialized training. In addition, we were able to partner with Newport Middle High School and the New Hampshire State Fire Academy in Concord to have a High School senior participate in State's career fighter certification program "rookie School" which enable Firefighter Corey Conroy to participate in this program and graduate as a certified firefighter in the State of New Hampshire In summary, Newport Fire-EMS personnel have logged in over 2,300 man-hours in training this past year..

The Fire-EMS Department is proud of its heritage and its traditions. We are pleased that the Newport Firefighters Association and the Newport Ambulance Attendant's Association continue to serve the community and our citizens. As Chief of the Department, I wish to extend my sincere appreciation and admiration to the Officers, Members and their families of all Divisions of the Fire-EMS Department for their loyalty and dedication to serve.

A special note of thanks, goes to those individuals and organizations that have helped us "behind the scenes", especially the Newport Service Organization. Without the invaluable support that Newport Service Organization and others have provided, we would not have been able to assist us with resources for our equipment and our personnel. We would also like to extend a very sincere thank-you for all of you who expressed the kind words and expressions of concerned when Deputy Conroy was injured while fighting a structure fire in November. Deputy Conroy is expected to return to full duty by the end of February 08.

We also want to thank you, our customers and taxpayers for allowing us to serve, the other department heads and personnel within this community for their cooperation as this is what makes Newport not only a good place to work, but a great place to live.

Respectfully submitted,

Peter M. Lamb, EFO, CFO
Chief of Department

Highway Department
2007 Annual Report

e-mail: highway@newportnh.net

Superintendent
Steven M. Dube, Sr.

Working Foreman
William C. Scanlon, Jr.

Truck Driver/Equipment Operators
Stephen B. Carley
Brian M. Hubbard
Daniel L. Thompson
Robert L. Gonyea

Per Die Employees
William B. Bartlett

The winter of 2006-07 started out with normal winter maintenance operations treating 12 snow/ice storms. We had 1500 tons of road salt on reserve and we stockpiled 4000 tons of winter sand to treat Newport's roads. We would like to thank the other Town departments for all their assistance with plowing and treating roads and with snow removal from the downtown area.

In mid-April, we experienced another 100-year flood event. The storm started out dropping several inches of snow and then turned over to rain. When the storm was over, we had several roads washed out with some travel lanes completely gone. Over the next month and a half, we repaired roads back to pre-storm condition.

We prepared our equipment for summer road maintenance (removing plow frames, etc.) and removed sand barrels from various locations around town.

In mid-May, we started our spring grading program. Street sweeping got off to a slow start due to the sweeper having mechanical problems. In spite of the breakdown, we were able to keep up with the spring sweeping and crosswalk and parking line painting within the downtown area. We had most of the painting and sweeping done by Town Meeting and 99% of it done by the school prom in May.

United Construction was hired to repair Chandler's Mill Road. The project took a little more than a week. Large rocks were brought in for bank stabilization and underdrain was installed. The department did extensive brush cutting and ditching, installed new signs warning travelers of the reduced speed limit to 15 MPH and the narrowing of the road. We finished grading the road to the town line. Claremont repaired their end of the road also and the road was opened to through traffic by the end of spring.

We finished loaming, seeding and fertilizing lawns in the area of the Cheney Street Infrastructure Improvement Project.

The third quarter was a busy quarter getting the roads back into shape. We finished the spring

grading and applied the needed magnesium chloride and water to help hold the roads in shape and keep the dust down. We also replaced several driveway culverts that were in desperate need of replacement and a few sunken catch basins were repaired. We continued pothole patching and we repaired lawns damaged from the winter's snow plowing operations.

We did some proactive work on Belknap Avenue and Page Hill Road. Drainage was upgraded on Belknap Avenue in hopes of keeping the road from washing out as has happened in the past. We acquired an easement to install a culvert under Woodlawn Nursing Home's driveway to help divert some of the water from the hill away from Belknap Avenue. We started upgrading culverts on Page Hill Road from 15" to 24" in order to handle the amount of water that runs down the hill and prevent future washouts from happening.

We continued our weekly clean up schedule for the downtown area. The sweeper went out every week from the beginning of May to July 4th and every other weekend after that until cold weather set in. During that time, we also prepared 15 roads and the Airport parking lot for the 2007 Shim and Overlay Project. The project was completed in September after which the Highway Department placed shoulder gravel and made adjustments at driveway entrances as necessary.

Along with routine maintenance, the department washed all bridges in town and started taking care of some of the deficiencies identified in the NHDOT Bridge Inspection Reports.

We also experienced a few summer storms causing downed trees and more road washouts due to the heavy rain which added to some of the damage caused from previous storms.

Fill was hauled by private contractor to the Airport from the Richard's School Project. The Highway Department leveled it out as best we could to remove the mud hole located at the end of the airport runway on Corbin Road.

We started getting equipment ready for the winter season in September along with cleaning up the Public Works Garage yard.

The fall projects started during the fourth quarter with the picking up of leaves, fall grading, catch basin cleaning, rip-rapping ditches and a few more minor bridge repairs. We continued our tree trimming program to remove limbs from walkways, travel lanes and street signs. Drainage issues were addressed and catch basins were repaired. The department grader shimmed Old Goshen Road, Greenwood Road and Maple Street to try to help alleviate some of the roughest road conditions. Sidewalks on Cheney Street, Maple Street, Pleasant Street, Myrtle Street, North Main Street and Winter Street were repaired to make pedestrian travel and sidewalk plowing easier.

We ended the year with 11 record breaking treatable storms. (Eight snow storms totaling approximately 52" of snow and 4 freezing rain storms.) 2007 set the record for the snowiest December since 1876. December 2007 also became the 5th snowiest month on record, which dates all the way back to the 1870's. (Source: WMUR-TV) We picked up snow from the

major areas downtown four times and one time on the side streets in an effort to make our streets safe for vehicle and pedestrian traffic.

The Highway crew and I would like to thank everyone who has been patient with us and helped make our job easier throughout the year. We would also like to thank the Board of Selectmen and citizens of Newport for supporting us.

The department took delivery on a 3500-Series GMC dump truck with plow and sander. The truck has been an asset to the department. We wish to thank the Board of Selectmen and Newport citizens for making the purchase of this equipment possible.

Steven M. Dube, Sr.
Highway Superintendent

Joint Loss Management Committee
(Safety Committee)

The Joint Loss Management Committee (JLMC) is committed to ensure the health and safety of Town Employees in the workplace. The JLMC has been through some changes with members, but rest assured we are still going in the same direction of promoting the health and safety of our fellow co-workers.

The JLMC sponsored only one fitness program for 2007. We participated in a very fun walking challenge. It was called "Walk to your Destination." Teams walked across the United States by charting actual miles walked or biked. Everyone reached their destinations. Congratulations to all participants!

We hosted several seminars at the Fire Station. We offered Men's Health which provided information that men could use to prevent illness and injury, as well as information on health issues. We also offered a seminar called Dealing With Challenging People. We were shown techniques for dealing with challenging situations. Once again this year we have had great attendance to these seminars, and we are looking forward to hosting several seminars in the upcoming year. Thank you for your support in attending the seminars.

The Recreation Department hosted the flu shots that were sponsored by the JLMC. There were 12 employees who received shots.

The JLMC inspected the town buildings in September. This is done yearly to ensure a safe working environment for our personnel. The Airport and the Water Treatment Plant once again had perfect inspections. The other Departments have done a great job in continuing to improve their buildings from last year. Thank you to all the Departments and Supervisors for your help and continued cooperation.

It is our focus to help educate the employees on health and safety practices, which can be beneficial to them and their families for a better tomorrow. We are fortunate in receiving some of our training from the Primex Conference that is held in the Spring. We also received training from the Primex Wellness Conference. These conferences were attended by new committee members which will broaden our support. We seek to make the Town of Newport a safe and healthy place to live and work.

I would like to give a special thank you to all the committee members for their active role and involvement in making the JLMC a success.

Tammy Flewelling,
Chairman

Lake Sunapee Region VNA & HOSPICE

December 2007

Dear Friends,

Lake Sunapee Region VNA & HOSPICE is grateful for the opportunity to provide home health, hospice and community services for residents of Newport. Each year our focus is to provide the kinds of services that people in the community need in order to recover from an illness or injury, cope with chronic illnesses or deal with life events including births and deaths.

We invest in technology and training for staff to ensure the highest level of competence; and hire staff who go about their work with a high degree of caring and compassion. We continually seek feedback from patients, families, other health care providers and the community to help us improve our services.

During the past year, Lake Sunapee Region VNA and Hospice increased our volume of services in all programs by more than 10 per cent. In addition, the following accomplishments will help the organization remain a provider of choice in this region:

- Achieved a patient satisfaction rate at the 94th percentile
- Eliminated all long-term debt except the building mortgage
- Improved nursing productivity by .5 visits per day
- Implemented an electronic newsletter for Friends of the VNA
- Hired a Hospice Facilities Coordinator to improve communication, satisfaction and consistency in our work with nursing homes and assisted living facilities
- Exceeded our annual fundraising goal by 16%
- Launched the "Good to Go" emergency planning initiative with staff, volunteers and trustees to encourage personal readiness in the event of an emergency of any kind. Without personal readiness, we will not be able to assist in the community.
- Initiated discussions with New London Hospital to contract for increased Hospice Medical Director time to improve staff support, communication with primary physicians and improve patient care
- Implemented specific care plans for certain chronic illnesses with associated patient education to improve communication and consistency with patients and help achieve positive patient goals

These actions and many more were undertaken so that Lake Sunapee Region VNA and Hospice will be in the best position to provide the kind of care you expect and deserve.

More than 1031 residents of Newport received care and services through one or more programs of Lake Sunapee Region VNA and Hospice. Over 680 residents participated in our community clinics including influenza, pneumonia, foot care and blood pressure. Fifteen adults attended support groups during the year, including caregiver, bereavement and parent-child support. In addition, 331 residents received 3146 home care visits and 1104 hospice visits. Families of hospice patients will receive bereavement support over the next year and beyond. Finally, over 10,486 hours of personal support services were provided for those needing long-term care at home.

The more than 120 staff and 100 active volunteers at LSRVNA are proud to provide care and services to promote a healthy community. Thank you to each and every one of you for the many ways in which you support Lake Sunapee Region VNA and HOSPICE.

Sincerely,

Andrea Steel
President and CEO

Library Arts Center

Edith Walsh, President
Paula Johnson, Treasurer
Ted Niboli
Andrew Brannigan
Nancy Kipperman
Debbie Campbell

George Montgomery, Vice President
Ann Stout, Secretary
Bea Jillette
Paul Baird
Heidi Lang Morgan
Deb Stevens

The whole year of 2007 was a celebration of the 40th Anniversary of the Library Arts Center. Exhibits and performances throughout the year featured long- time LAC artist associations and traditions. A special competition for a 40th anniversary logo was held with entries from graphics classes at the High School and Colby Sawyer College. The winner was Kristina Garrison, Colby graphics arts major.

"Artists in the LAC Orbit" was the theme for the LAC exhibit that opened during Winter Carnival on February 10, 2007. Works by talented artists affiliated with the Library Arts Center either as instructors or students of all ages and members of the Carriage House Studio filled the galleries, with the photo contest in the West Gallery. Gary Sredzienski, an accordionist, was featured at the Sunday, Feb 11 concert. He did a follow- up performance at Woodlawn, so residents there also got a Winter Carnival treat. Bill Nelson, an LAC volunteer taped the performance, which was a popular feature on NCTV.

Dan Weiser and Classicopia returned to Newport on March 1, with a children's performance for all of the Towle School children at the Opera House, followed by a performance on the LAC stage. The Serafin String quartet from the Philadelphia area joined Dan Weiser on piano. Once again, Bill Nelson did a great video for the LAC and NCTV.

Also on view was a month long preview of the painted suns that would be auctioned off at the 2nd annual Sunshine Social on March 31. Dale Flewelling won the people's choice for his painting of a dolphin on the metal sun. The evening at the Opera House, benefiting both organizations, was a great success, with food by Country Kitchen, and music for dancing by Annie and the Orphans. Thanks are owed to the combined efforts of the High School metals class, who made the metal forms, the artists who painted them, the area businesses who added support and all of the volunteers, especially Chairperson Lori Barnes. Special thanks to Ted Niboli, Marilyn and Andy Brannigan, George Montgomery, Heidi Lang Moran and Paula Johnson from the LAC as well as the Opera House Board for working so hard on this event.

In collaboration with the Richards Free Library and the Friends of the Library Centurians, the LAC displayed "From Nature and Imagination," drawings and paintings by David M. Carroll from March 23-April 21.

Carroll is the recipient of a coveted McArthur award, and the RFL sponsored his talk at the opening of the show. The West Gallery hung "A Celebration of Lou Thompson: A Photography Retrospective." Lou Thompson was one of the pioneers of the LAC, a former Board member whose grandfather had been in charge of the stable, which became the LAC building. It is fitting that Lou's memorial exhibit was paired with David Carroll's show, as they were good friends up until Lou's death in Feb. of 2007.

The Newport Middle High School exhibit followed from April 27-May 26th.
The classes of Colleen O'Connor did a great job. The metal classes of Carl Spear had work in the show as well and the opening featured entertainment from talented teens. The high school played an important role in other ways at the LAC in 2007, with our intern Sonja Rivera helping in the office and a crew who came in and cleaned the attic and studio in on service day, May 17. Once again, La Valley Building Supply demonstrated commitment to art and education by sponsoring the exhibit.

Winners of the LAC Selections competition, Audrey Sylvester, Georgina Forbes, Michael Heffernan, and Terry Downs were on exhibit From June 1-July 7. Each artist had new work done especially for the show. On July 13, the galleries opened a show of paintings and drawings by Andy St. Martin and photography by his brother, the late Tom St. Martin. Both artists and their families have been involved with the Library Arts Center from the opening days in 1967. The West Gallery is dedicated to the memory of Tom St. Martin and derives its name from his wishes. The exhibit was July 13-August 11.

The summer schedule includes "Summer Performances for Kids" on Thursday mornings in July with over 125 at a time in attendance. Favorites invited for the 40th Anniversary Summer included Martha Dana's life-sized puppets, Odds Bodkin, renowned storyteller, Dan Grady and his Marionettes, and Kathy Lowe.

Marty Cain, Newporter and long-time LAC associate and helper, judged the Juried Regional along with Heidi Lang Moran, Board Member and artist. The Juried Regional is an annual event that lets any artist in the area, amateur or professional have an opportunity to try out for a show and compete to be part of an LAC selections group show in the following year. It ran from August 17-September 22.

The 34th Annual Apple Pie Fair filled the Common on a beautiful day August 25th. This is truly a town-wide event, combined with the RFL Library Festival on the same date. Favorites Pete Merrigan and the Sugar River String Band played to the audience, and Star Light dance studio students did demonstrations at the North end of the Common. The firemen's barbeque fed the crowds. A judge from King Arthur Flour joined Zora St. Martin and Jane Rastallis in judging the Apple Pie Contest.

The LAC had a wonderful Anniversary Celebration on September 15th. Our thanks go to the planning of President Edith Walsh, the wonderful children's classes of Kate Niboli and Caitlin Mauser, video by Bill Nelson and Stephen Moyer, and the guitar duo of Tom Pirozzoli and Gerry Putnam.

The event, complete with 40th Anniversary cake, kicked off the establishment of an endowment for arts education for the future years. Former LAC directors, including the first director Marie Bugbee, remembered Marjorie Dorr and her dedication to forming the Library Arts Center in 1967.

Another area favorite, "Quilts, An American Legacy" opened on September 29 and ran through October 15. It was a 25th Anniversary event for the Soo-Nipi Quilt Guild, which now has over 70 members from the region. Although shorter, the exhibit was open on both Saturdays and Sundays, a first.

Tomie dePaola won the Sarah Josepha Hale Award in 2007, and the LAC was able to complement the Richards Free Library and the award by having a solo show of Tomie dePaola's paintings, drawings and illustrations from October 19-November 3. The Hale Award Dinner was held at the LAC on October 27. Tomie dePaola was a featured artist in the 70's and all know of the dePaola children's room in the library. Tomie did a new painting of Mary and Her Lamb especially for the exhibit. The children in Newport's public schools toured the show.

"Dickens Through December" is the LAC's annual Gallery of Gifts with hand- crafted items by area artists in a range of prices for Holiday gifts. The Dickens' Night Preview Party on November 16th featured savory food prepared by Board members, and chamber music played on stage. Once again, the Dickens theme featured wreaths by area artists. Dec. 20th closed our busy 2007 season.

As always, education is part of the LAC mission. Caitin Mauser and Kate Niboli provided an action packed summer series of daily classes, both mornings and afternoons. Thanks to business and individuals who provided sponsorships and scholarships so that all children could attend. As mentioned for our 40th year, with the hard work of Edith Walsh and others on the committee, the Endowment for Arts Education has been founded as a springboard for the future.

We must also thank the regular Arts Center Endowment begun by George Dorr, Jr. in the 1980's and the LAC regular memberships for the funding each year that helps with ongoing organizational expenses. Grants from the NH State Council on the Arts and the Newport Charitable Fund are so important for programming of performances and special exhibits, but memberships, donations and interest from the endowment pay the oil bill and the electric bill and the director's salary. Thanks to voters in the town of Newport for including $7,500 for the LAC in the 2007 town budget. From memberships, to local business sponsorships, to donations for our auction, Newporters lend their support when asked.

The Library Arts Center has benefited from all of the energy and hard work of all of our Board Members. New members in 2007 include Heidi Lang Moran of North Newport, Debbie Campbell from Newbury and most recently Deb Stevens from the SRTC. Ted Niboli is on hand. Andy Brannigan is to be thanked for his service on the Board

Our mission has been to serve Newport and the area, but the 40 years really saw Newport rallying behind the Library Arts Center in so many ways. Some of the earliest participants are still actively involved and contributing as we go forward. I have been director for almost half of the 40 years, since fall of 1989. Although I am not a native of Newport, my time, attention and heart have been devoted to the town.

Doris Nelson,
Director

NCTV 10

Newport Community Television, Inc.
243 North Main Street
Newport, NH 03773
603-863-8837

Directors and Officers:
Benn Boulton, President
Cathryn Baird,Vice President
Peter Franklin, Secretary / Treasurer
Todd Whipple, Town of Newport Rep.
Rich Chappell
Elaine Frank

Staff:
Jeffrey Nintzel, Executive Director
Stephen Moyer, Studio Manager

I am pleased to present this annual report to the members of NCTV and to the community at large. FY 2007 was a year of growth and service for Newport's access organization. Through careful financial management we have continued to rebuild the capital reserve even as we continued the transitioned into digital capture and playback with the purchase of a digital server for program playback. We are in the process of transitioning to a digital playback system that will allow much greater flexibility in both the length and number of programs that are shown.

On the program service front, we continue to provide equipment, facilities, and production assistance for community productions featuring, among others, Library Arts Center programs, spelling and geography bees at Towle and the Middle School, the Winter Carnival Queen Pageant, and, of course, the Town and School District Annual Meetings. We also continue to provide cable time to independent producers who provided programming from area hospitals and local organizations such as the Newport Revitalization Committee, the Faith Community of Saint Patrick's Church and UNH Cooperative Extension – Sullivan County.

Looking forward, we expect to continue the digital transition with a dramatically new look on channel 10. We will be able to present even very short pieces very efficiently, and create a playback schedule that will be more varied and professional looking than is currently possible. I believe that this very exciting improvement will be appreciated by all of our viewers.

As one of the few towns of its size in New Hampshire to have taken advantage of the opportunity to make Public Access available to its residents, Newport has provided its citizens with a unique opportunity to freely make use of the most powerful communication tool to be had today. I invite anyone and everyone to join NCTV and get your message, whatever it may be, watched on Channel 10.

NCTV 10

Newport Community Television, Inc.
243 North Main Street
Newport, NH 03773
603-863-8837

NEWPORT COMMUNITY TELEVISION, INC.
BALANCE SHEET FISCAL YEAR 2007 v 2006

	June 30,	2006		2007	Change	% Change
ASSETS						
Current Assets						
Cash and Cash Equivalents		48,015.28		47,917.37		
Accounts Receivable		10.00		20.00		
Fixed Assets						
Equipment Purchases	115,772.93		129,192.21			
Accumulated Depreciation	(93,949.95)		(99,084.00)			
Net Fixed Assets		21,822.98		30,108.21		
TOTAL ASSETS		**69,848.26**		**78,045.58**	**8,197.32**	**11.74**
LIABILITIES AND NET ASSETS						
Liabilities						
Current Liabilities						
Accounts Payable	204.46		216.09			
Accrued Expenses	1,159.43		1,077.77			
Total Current Liabilities		1,363.89		1,293.86		
TOTAL LIABILITIES		1,363.89		1,293.86		
NET ASSETS						
Net Investment in Property and Equipment	21,822.98		30,108.21		8,285.23	37.97
Reserved for Capital Expenses	20,867.67		20,010.22		(857.45)	(4.11)
Operating Funds	25,793.72		26,633.29		839.57	3.25
TOTAL NET ASSETS		68,484.37		76,751.72	8,267.35	12.07
TOTAL LIABILITIES AND EQUITY		**69,848.26**		**78,045.58**	**8,197.32**	**11.74**

NCTV 10

Newport Community Television, Inc.
243 North Main Street
Newport, NH 03773
603-863-8837

NEWPORT COMMUNITY TELEVISION, INC.
INCOME AND EXPENSES FISCAL YEAR 2007

Income		
Franchise Fee	58,520.67	
Investment Earnings	1,410.40	
Program Service	860.80	
Underwriters	0.00	
Total Income		60,791.87
Expense		
Capital Expenses	0.00	
Conferences/Travel	447.10	
Depreciation Expense	5,134.05	
Equipment Expense	836.22	
Insurance	1,276.00	
Memberships	100.00	
Office Expense	1,003.45	
Payroll Expenses	39,992.57	
Professional Services	478.00	
Studio Expenses	1,836.25	
Utilities	1,420.68	
Total Expense		52,524.32
Surplus (Deficit)		8,267.55

Parlin Field

Newport, New Hampshire

Dean Stetson, Airport Manager

Maura Stetson, Executive Assistant

The changes that have taken place at Parlin Field this past year have been phenomenal. We now have a back-taxiway that will reduce congestion with maneuvering aircraft and enhance safety. This milestone in Parlin Field's history is largely due to the collaboration and donation of services by Recycled Pilots LLC who have constructed the group of Hangars on Lot "D" at the airport. Close to $100,000 has been spent by its owners in excavation, fill, and contouring that were not associated with the construction of their hangar at Newport's Municipal Airport.

Parlin Field and Newport is recognized by its users, NHDOT, and other airports in New England as being progressive, unique, and stable. This level of recognition is due to the support by our town administration, municipal departments and services, taxpayers, and especially the volunteers who work and donate both money and time to support this facility. The Airport's commitment and focus is now turning toward improving safety and service for Newport and the aviation community.

Parlin Field during the 1930's



There are two major safety issues at the airport that must be addressed this year. Trees on the north end approach of the runway have not been maintained for many years and their height with respect to the runway approach pose serious safety concerns for arriving and departing aircraft. The second are the areas known as safety zones located on either side of the asphalt runway which have become partially overgrown with brush. These issues have been identified and documented in annual airport safety inspections by NHDOT. These safety issues can be addressed in the same collaborative manner that many other projects at the airport have been- that is, through volunteer labor and minimal airport budget allocations.

Parlin Field and Newport continue to be identified as a leader in promoting and advocating aviation access throughout the State of New Hampshire. It is important to view airports as a network. Parlin Field is one of only twenty-three airports open to the public in the State of New Hampshire. As an intrinsic piece of the airport network, it is important that Parlin Field strengthen its affiliations with other airports as well as State Government to keep the needs of all airports in New Hampshire on the radar. Parlin Field actively participates in this networking effort. Maura has recently been elected Secretary/Treasurer of the Granite State Airport Management Association. Maura is also one of the core organizers of a continuing effort to present airport preservation and awareness to New Hampshire Legislators through a biennial event held in Concord, NH.

Unfortunately, this next fiscal year, Parlin Field can not expect the same level of support through State Grant matching funds however this will not prevent us from applying.

Parlin Field 2007

The improvements that have been made over the past few years have been part of the original goals set by the airport management eight years ago. It was estimated that it would take about 10 years to bring the airport to a contemporary standard. In that time, user based revenue streams have been established, facilities have been improved, and the environment has been cleaned up and improved for increased safety and efficiency. Looking further ahead, plans are being developed to address the reconstruction of the runway itself and the preservation of the airport property from the flooding episodes we have seen in the past.

We are excited to provide to the community current weather information from our on-airport weather station. This information as well as a webcam view can be seen from the Airport link found at www.newport.net. We wish to thank the Newport Ambulance Association for their support in making this important information available on the web. We know of folks from all over the country who check in to view the weather information and see what's going on at the airport.

Dean Stetson,
Airport Manager

Facility Improvements during 2007

- Construction of Hangar on Lot "D"
- Hangar Lot "B" prepared for future construction
- Airport Weather and Web Cam now available through www.newport.net
- The Turf runway was rolled
- Runway Safety Zone around the North End was filled and graded.
- Brush and tree removal from Runway Safety Zones
- New apron extension and back taxiway to R/W 18
- Replaced front windows in Operations Building
- Airport Parking Lot was re-constructed and paved
- Fuel Farm structure was painted
- New –No Smoking Signs were replaced.
- Lighted Windsock was installed
- Runway Markings were painted

Facility Improvements Scheduled for 2008

- Runway Safety Zone Project – See Capital Budget Request
- Tree Removal from Approach on R/W 18
- Pavement marking for airport parking lot
- Pavement marking for back taxiway
- Continued brush and tree removal
- Crack repair on runway
- Roll turf runway
- Installation of VASI – (pilot aid for night landing)

NEWPORT POLICE DEPARTMENT
2007 Annual Report

chief@sugar-river.net
npdadmin@sugar-river.net

David A. Hoyt	Chief of Police
Robert E. Ballou	Captain (retired) Records
Terri Stone	Administrative Assistant (ret. 8/07)
Irene Niemi	Administrative Assistant(hired10/07)

Detective Bureau

James Burroughs	Lieutenant
Alan Soucy	Detective (part-time)
Eric Daignault	Detective/Sergeant
Matthew Hogan	Prosecutor (hired 3/07 – part-time)
Scott Hunt	School Resource Officer(hired10/07)

Patrol Division

Craig Robertson	Lieutenant
William "Buddy" Russell	Corporal
Patrick Zullo	Corporal (hired 2/07)
Heather Shea-Clark	Patrolman
Ernest "Buddy" Rowe	Patrolman
Gregory Belisle	Patrolman
Charles McLeman	Patrolman
Paul Beaudet	Patrolman (hired 3/07)
James Blood	Patrolman (part-time)

Communications

Krystal Rowe	Communications Specialist
Christina Boutin	Communications Specialist
Dustin Holmes	Communications Specialist-Tactical
Mary Hoyt	Communications Specialist (p/t)
Cara White	Communications Specialist (p/t)

FOR: The Year 2007, I submit the following:

Crimes involving computers and the internet continue to rise as do the miles that separate the criminal(s) and the victim(s). We receive many reports of fraud involving scams via the web, where victims empty their savings accounts and send to an overseas address expecting to receive prize winnings in return.

Another on-going fraud is e-mails that ask for personal information to be verified and ask the victim to enter in dates of birth, social security numbers and other personal and protected information.

Financial institutions where you have accounts will not request information to be verified via the web without proper pre-authorized security measures in place. Please monitor usage of the web by youngsters as well as senior citizens who are usually the greatest victims of internet fraud.

The Year 2007 was a good year for hiring officers to fill vacancies within the Patrol Force. We were able to hire four new officers, all who were certified. Two of the Officers were raised in Newport while another has lived in Newport for many years. With the Officers being certified, it literally saves us many thousands of dollars, that we normally would have to spend on training and academy time. One of the Officers hired was placed into the School Resource Officers position. He has experience in this position and has been doing a great job.

The position of School Resource Officer continues to be a great asset to us, as school officials must report and file reports with us on many things that occur at the schools. The School Resource Officer receives the reports and also investigates them as he has a lot of investigative experience.

At last year's Town Meeting, we received approval to use a portion of the money in Capital Reserve to upgrade and add onto our Dispatch Center to bring us into the digital era. While the equipment has not been installed at the time of the writing of this report, it will be shortly. This equipment at a cost of around $50,000 actually is a great savings. Because of grants, we were able to obtain this equipment much cheaper and, over time, the price has also come down. Five years ago, this same equipment would have cost five times the amount.

Also approved last year was the replacement of the two front-line cruisers. The two new cruisers were leased for two years, when we will again replace other cruisers. The two old cruisers were taken off-line, however, are being used as "Detail Cars". With the construction going on in Kelleyville, it is required and requested that Officers direct and regulate traffic, and use cruisers to warn traffic of lane closures and work. The Detail Cars" are utilized for nothing but this type of work, and actually bring in revenue for the Town. The cost to operate these cars is minimal compared to the thousands of dollars they bring in which ultimately lowers taxes. When the details no longer exist on a regular basis, we will dispose of the vehicles as we have in the past.

Officers working construction details are funded by the Contractor doing the work along with paying a fee to the Town which pays for the benefits and insurance cost. The Route 11/103 construction details are projected to last until late summer '08 or early fall.

The Detective Bureau continues to be extremely busy and overwhelmed with cases. The time necessary to investigate cases, pre and post arrest, continue to increase. We work very closely with members of the NH Drug Task Force. The Drug Task Force is made up of local, county and state officers who work all types of cases involving drugs. The area team has the most cases than any other team in the State. Drug arrests are not publicized as much as they used to be because of the amount of people involved in each case.

In relation to drug cases, a recurring complaint is that we (the Police) do very little about information we receive.

Drug cases take a lot of time to investigate. Every bit of information received about a person or location suspected of dealing drugs helps us in obtaining probable cause to make an arrest. However, most drug cases take several months, sometimes even more than a year, to collect enough information and/or evidence to successfully prosecute the case.

Selected Officers of the Police Department are members of the Sullivan County Alcohol Task Force which is funded by a grant and is made up of several agencies within the County. The primary focus is targeting underage persons who are drinking, possessing or trying to purchase alcohol. The Task Force also completes compliance checks of restaurants and stores that sell alcohol. Violators are summoned and licensee holders brought in front of the Liquor Commission.

Newport Police also have selected Officers who are members of the "Western New Hampshire Special Operations Team" which is made up of many Officers from the region. The Unit is one of several in the state, and trains regularly, being readily available to assist in many functions or special operation type calls.

Newport has not had an active Patrol Canine Unit for awhile now due to the unavailability of qualified Officers. Now that we have Officers who meet the qualifications or who are interested, we hope to get a canine soon. The cost is minimal compared to the return of service of the dog. The Association pays for the purchase of the actual canine, training and certification. Over the years with prior canines, we recovered several thousands of dollars of property, drugs and located missing or wanted persons. The dog also prevented some injuries to Officers involved in high risk arrests and assisted in the completion of many other tasks.

We obtained grants over the past year from the N. H. Highway Safety Agency that funded Radar Patrols and DWI Patrols. The N. H. Fish and Game also gave us a grant to perform OHRV Patrols. Since this Program was started, allowing local Police to patrol our trails, the amount of complaints and accidents on our trails has decreased.

I would like to thank all the area Agencies and Towns that have assisted in one form or another this past year.

Calls for Dispatchs, Initial Call Report
(Not actual number of calls)

911 Hang-ups	123	Junkyards	10
Abandoned vehicles	33	Juvenile Runaways	13
Alarms	362	Kid calls	166
Ambulance dispatch	965	Littering	26
Animal complaints	88	Lost Property Inv.	32
Animal cruelty	33	M/V accidents	323
Arrest warrants served	604	M/V complaints	406
Arsons	1	M/V off road-no damage	79
Assist Fire	5	M/V stops	2457
Assist other depts.	133	Mental subjects	6
Assist Probation	346	Miscellaneous	142
Assist Social Services Agencys	24	Missing People	53
Assualts	89	Noise complaints	108
Attempt to locate	83	OHRV complaints	50
Background Checks	34	Open container	11
Bomb threats	6	Open doors	62
Burglary	29	Operating after	4
Check on well being	119	Parking complaints	210
Complaints on Town	7	Prisoners Processed	39
Criminal mischief	199	Pistol Permits	76
Criminal threatening	82	Police Report Reg	219
Criminal trespass	33	Pranks	14
Deaths Inv.	6	Protective custody	11
Directed Patrols	144	Public Assistance	229
Disabled Motor Vehicles	128	Rabies Inc.	3
Disorderly conduct	25	Reckless conduct	8
Dog complaints	261	Relays/escorts	17
Domestics	368	Repossessions	41
Drug	7	Road obstruction	57
Emergency msg. Delivered	9	Search warrants	27
Emergency Lockouts	15	Sex offenders registry	23
Failure to register S/0	5	Sexual Assaults	17
Fights in progress	46	Stalking	7
Fire dispatch	201	Stolen vehicles	12
Fireworks violations	16	Suicide Incl. Attempts	11
Forgery	6	Suspicious activity	349
Found Property	126	Tenant disputes	41
Fraud	37	Thefts	310
Harassment	46	Tobacco Violations	27
Health concerns	8	Town Permits Issues	53
House Checks	128	Town Violations	7
Illegal discharge of firearm	18	Transporting prisoners	49
Illegal dumping snow	12	Truancy	8
Information reports	193	Uncontrollable child	46
Intell	1	Unwanted subject	37
Intoxicated persons	35	Violation of protective order	23
		Wires/trees down	57

Newport Police Cadet Post

Cadet Members
Captain Cara Dennis
Lt. Kimberlee Boutin
Sgt. Josh Fisher
Cadet Kyle Dennis
Cadet Zech Webb
Cadet Craig Norton
Cadet Cliff Perry
Cadet Mason Ash

2007 Advisors
Sgt. Eric C. Daignault, Chief Advisor
Lt. James Burroughs, Assistant Advisor
Comm. Spec. Kristal Rowe, Assistant Adv.
Ptl. Paul Beaudet, Drill & Ceremony Ins.

The Newport Police Cadet Post was formed in 1998 and continues to grow and serve the community. It's comprised of local kids from age 15 to 20. The Post currently has eight very active youth members. All eight Cadets have been with this Post for more than a year, and we currently have two longstanding members; one with four years and one with more then five years of active service.

In May of 2007 New Hampshire Law Enforcement lost Cpl. Bruce McKay who was killed in the line of duty. Officers of the Police Department attended the funeral services in Franconia along with two Police Cadet Explorers, who were dressed in full Class A Cadet uniforms and marched in the procession.

In May 2007 the Cadet Post participated in the NH Law Enforcement Weekend Challenge against 16 other cadet posts around the state. Newport placed in the top three in 6 of the 11 individual events. We were awarded 3rd place overall finish.

In June 2007 five members attended the NH Police Cadet Training Academy and in October two members attended the University of Exploring in Concord, NH.

The Newport Cadet Post is financially self sufficient. The Post serves the community to raise money, to put money back in to the Post, to again further serve the community. This "cycle of service" makes me proud to lead this Post. With their monies we purchased all of the equipment and flags to form an Honor Guard. Their operation budget consists of fundraisers and donations only.

We posted an Honor Guard at the Memorial Motorcycle Rally for Newport Fallen Soldier Justin Rollins at which they carried Rollin's Military Airborne Flag with pride. They marched in the Newport Homecoming Parade, and Posted Colors at two home football games. They Posted Colors for the 207 Veteran's Ceremony at the High School. The

Cadets traveled to Boston and Posted Colors for the Boston Celtics. We have dates to Post Colors for the Bruins and the Red Sox in 2008.

To further serve the community and raise funds for the Post, the Cadets have started a recycling program. They have purchased a trailer and collect junk and scrap metal and turn it in for recycling at the local facility.

The Newport Post was awarded the extreme honor of achieving the 2007 Public Service Post of the Year by the State of New Hampshire. Newport Cadet Cara Dennis won State awards for 2007 Female Explorer of the Year, the Silver "E" Award, and the Leadership Award.

Cadet Sgt. Joshua Fisher developed and produced a recruiting brochure and they are available at the Police Station or at the office of the School Resource Officer.

I have been involved with or in command of the Cadets for almost a decade and these current members are the most dedicated and community oriented kids I have ever had the pleasure of commanding. Their willingness and desire to serve the community through the recycling program and their patriotism of Posting the American Flag at community events makes them role models to other youths in our community.

Sgt. Eric C. Daignault,
Chief Advisor

PUBLIC WORKS DEPARTMENT
2007 Annual Report

e-mail: pwdirector@newportnh.net web site: www.newportnh.net

Director of Public Works
Larry A. Wiggins, P.E.

Highway Dept. **Water & Sewer Dept.** **Cemetery & Grounds Dept.** **Sewage Treatment Plant**

Public Works Garage

Secretary	Chief Mechanic	Mechanic	Public Works Laborers
Judy Schinck	Edward Schinck	James Gagner	Fred Faulkner Jason Kunz

A brief synopsis of the major infrastructure projects for 2007 is as follows:

WATER & SEWER

Guild Sewer Station

The Director and Water & Sewer Superintendent Robert Naylor obtained the necessary construction easements for the project and performed the Department's review of the plans and specifications as prepared by Underwood Engineers, Inc. in early 2007. The project was issued for bid and T-Buck Construction was the low bidder. The station was substantially complete on November 21, 2007. The Director will close out project invoicing and apply for State Aid Grant reimbursement at the project's end in 2008.

Cheney Street Infrastructure Improvement Project

The Director prepared the SRF/SAG Application for reimbursement for the Cheney Street Infrastructure Improvement Project.

Wastewater Treatment Plant

As a result of the new NPDES Permit received by the Wastewater Treatment Plant (WWTP) in July of 2007, a meeting was organized with the NH Department of Environmental Services (NHDES) and the EPA to discuss options for phosphorus removal to meet the new limits of the NPDES Permit. At the NHDES' request, the Director prepared a proposed schedule with a timetable for engineering/financing/construction of a phosphorus removal upgrade for the NHDES' review and comment. Following their review of the proposed schedule, the Director will initiate an engineering selection process to select a consultant to determine the most cost effective means for the WWTP to achieve compliance with current phosphorus removal limits.

The Director and WWTP Superintendent Arnold Greenleaf prepared the Annual Site Summary Report for the WWTP. The monitoring wells testing showed no parameters exceeding the permit limits.

Water System Study
The Director is negotiating a contract scope of work and fee to secure engineering services to study the water system and define additional water supply needs if required. Water & Sewer Superintendent Robert Naylor is developing a plan to determine unaccounted for water and a water conservation plan for the NHDES' review as part of the Water System Study.

1st, 2nd, 3rd, 4th Street Infrastructure Improvement Project
The Director contracted surveying services establishing the street right-of-way and property lines in the 1st, 2nd, 3rd and 4th Street area. This survey should provide a basis to prepare an easement for a water line loop between 1st Street and 4th Street.

Sewer Use Ordinance
The Director, Water & Sewer Superintendent Robert Naylor and WWTP Superintendent Arnold Greenleaf prepared further revisions to the draft Sewer Use Ordinance (SUO). The proposed ordinance was submitted to the NHDES for review and comment. The Public Works Department is currently incorporating the NHDES' comments prior to submittal to the Board of Selectmen for their adoption of the ordinance.

LANDFILLS

Ash Landfill
In January of 2007, the Annual Summary Report for 2006 monitoring well testing was submitted to the NHDES in accordance with the Ash Landfill's Groundwater Release Detection Permit.

The 2006 Post-Closure Inspection Report regarding inspection of the current condition of the Ash Landfill was submitted to the NHDES in March of 2007. The Director and Finance Director Paul Brown prepared the annual Financial Assurance Document (FAD) for the Ash Landfill and submitted the FAD to the NHDES in November of 2007.

With regard to the Ash Landfill site facilities, the leachate storage tanks were tested; the leachate tank alarms were repaired and the Ash Landfill cap and surrounding site were mowed in 2007.

Breakneck Road Landfill
The Annual Site Summary Report was submitted to NHDES in January 2007. Subsequent to the April 2007 monitoring well testing, the NHDES required additional monitoring wells and testing to prepare a Groundwater Management Zone (GMZ) Delineation Report. Nobis Engineering was contracted to prepare a scope of work for NHDES approval and prepare the GMZ Delineation Report.

HIGHWAY DEPARTMENT

The Highway Department was without a Superintendent beginning in early February 2007. The Director and Highway Foreman William Scanlon assumed the responsibilities for daily Highway tasks until Steven Dube was hired as Superintendent in mid-April.

Belknap Avenue Bridge Project

The Director submitted an application to the NHDOT Bridge Aid Program for reimbursement of 80% of all eligible engineering and construction costs related to the Belknap Avenue Bridge reconstruction.

Paradise Road Bridge

The Director submitted a request to the NHDOT for a Preliminary Estimate for the replacement of the Paradise Road Bridge under the NH Bridge Aid Program. In response to the NHDOT's Preliminary Estimate letter stating bridge funding was available in fiscal 2013, the Director requested an advancement in funding due to the bridge's closure and emergency response requirements.

High School Drainage Issues

The Director assisted the High School with drainage issues on the east side of the school. The Public Works Department did some exploratory work tracing out existing lines in the development of a conceptual drainage system layout.

April 15, 2007 Storm

Following the April 15, 2007 100-year storm, the Director and Highway Superintendent Steven Dube prepared applications to FEMA for reimbursement of the repairs to many Town roads as the County was declared a disaster area. In addition to the reimbursement request, the Director prepared a mitigation request for Belknap Avenue which included a proposed underdrain system. Highway Superintendent Steven Dube prepared a mitigation request for Page Hill surface drainage as well.

Breakneck Road Culvert

In addition to the FEMA request for damages, the Director prepared an application for FEMA 404 funding to replace the existing 3' diameter culvert on Breakneck Road with a concrete box culvert of appropriate size. The application included a proposed design and benefit cost analysis. FEMA is not expected to announce any grant award until mid-2008.

2007 Paving Project

The Director prepared a bid package and contract specifications for the shim and overlay of several streets and roads in town. United Construction was awarded the contract to shim and overlay 15 streets/roads in town as well as pave Belknap Avenue and the Airport parking lot. All shim and overlay work was completed in mid-September 2007.

Airport Parking Lot
The Director surveyed and designed a new parking lot at the Airport. The Highway Department removed the existing pavement and prepared the subgrade for paving. The base course and wear course paving were completed on October 1, 2007.

MISCELLANEOUS

The Director and the Superintendents assisted the Planning Board with the following proposed subdivisions/site plan proposals:

a. Woodland Ridge
b. Menard Road
c. Summercrest Assisted Living
d. North Subdivision
e. Elliott Subdivision
f. Verizon Tower on Bald Mountain

The Department would like to express its appreciation for the Town's support of the purchase of the following equipment: Highway Department 1-ton truck with plow and sander, Highway Department culvert steamer, Cemetery & Grounds Department pickup truck.

In summary, 2007 was a difficult year for the Public Works Department. With the April 15th 100-year storm, the Highway Department was put to the test to repair all the storm damage from the April storm, however still found time to assist the Airport with the parking lot reconstruction. Subsequent to completing these projects, December was recorded as the snowiest December ever. The Water & Sewer Department had to deal with a flooded Sunapee Street Pump Station, emergency repairs to the Parkview sewer line bridge abutment and obtain easements for the construction of the Guild Pump Station. 2007 was the first full year the WWTP staff assumed maintenance duties at the Ash Landfill.

The Highway Department was without a Superintendent for 4 months and the Water & Sewer Department was without a Utilities Technician for 5 months of 2007. While dealing with these issues, the above work was completed in the midst of the Public Works Department's performance of its regular maintenance duties while also continuing to make progress on many long term projects. Because of a year like this, which demonstrates the Department's commitment to service, I'm proud of the Public Works Department, its accomplishments and the staff.

Larry A. Wiggins, P.E.
Director of Public Works

Newport Recreation Department
2007 Annual Report
www.newportrec.com

Recreation Director
PJ Lovely

Recreation Supervisor
Scott Blewitt

Secretary
Beth Rexford

Afterschool Staff
Vickie Austin
Jason Fish
Josh Fisher
Sam Hemingway
Heather Defilipis
Paula Fish

Swim Lessons
Tom Moore
Becky Merrow

Ice Hut
Nick Cooper
Lynne Young
Mike Habets

Day Camp
Scott Blewitt, Director
Jessica Rexford
Abbie Roy
Kim Rosendahl
Sam Rosendahl
Vickie Austin
Jayna Hooper
Kate Sargent
Ben Cote
Jared Degraffe
Mike Wade

3rd/4th Grade Basketball Coordinator
John Hamel

Cycling Instructors
Erin Lovely
Nelson Aldrich
Nickie Hall
Steve McKenney
PJ Lovely
Becky Bates

Volunteers
150

74 Programs were offered this year to the town residents, from youngsters to our senior programs. While our budget was 221,000 in 2006-07, our net expenditure to the tax payer was $146,502. It appears that the Newport Recreation Department is your best bang for your buck. The Newport Recreation Department employees over 30 full and part time employees per year, as well as coordinates over 150 volunteers during that time frame. These volunteers are the bread and butter of the organization, we thank them, applaud them and certainly couldn't exist without them. Local businesses account for another $20-$30 thousands dollars in revenue for in-kind and cash donations to various projects that impact a vast majority of Newporters.

The Skateboard project is complete, and many local and out of town residents utilized the jumps and ramps this past summer. It is our hope that more elements will be added to enhance this wonderful asset to the Town. At this time last year, we were finishing fundraising for the Pavilion to be located at Meadow Park. Thanks to Lavalley's Building Supply, Mckenney Construction and a host of other businesses and leaders, Jason Avery was able to erect the Pavilion at Meadow Park/Bates Field in November of

'07. A few finishing touches and the Pavilion will be open for business in spring of '08. Our next project has pointed us towards a year round bathroom facility also at Meadow Park. I hope to report that this time next year, a facility will be up and running for the many users of the park.

We have also completed a new updated Town Forest map. The Town Forest has been expanding. In the past 10 years we have more than tripled the trails in the forest, while also increasing the usage of Newport's finest outdoor recreation facility. Presently, we have Mountain bikers, trail runners, hikers, hunters, geocachers, historians (researching early black settlements), disc golfers, snowmobilers, orienteerists, ski jumpers, back country skiers, snowshoists, and just plain nature lovers enjoying the beauty of the forest. It is our hope that in 2008, we will have all the new trails marked with signage.

In 2007, we returned a couple programs that have been on hold. The Newport School District picked up 2 Middle School spring sports (softball and baseball) from the rec, which enabled us to bring back High School Rugby, Middle School track, and we also were fortunate to offer Middle School wrestling. As folks know the middle school age is nearly our most vulnerable, and the more we can offer these kids, the better chance of their success. Success was demonstrated by our Hershey Track program, as 2007 was the year we were able to send 4 9-10 year olds to Hershey, Pennsylvania for the Hershey Track national meet. Phillip Kessler, Dylan Gardner, Andrew Thibault, and Zach Griswold represented Newport and New Hampshire in the Nationals. What an experience for the boys, and we are sure proud of them.

The 5th annual Davis Hemingway award was presented to Ricky Hammond. Ricky was a standout leader in our basketball program, not to mention a high honor role student. He was always a positive influence on the kids around him, and never seemed to get down in the heat of the battle. He understood it was a game he was playing, and the game was fun. We hope his name on the plaque encourages others to follow his lead. We wish him luck in his future endeavors and were proud to have his name engraved on the plaque. The Lilyan Wright Volunteer of the year award went to Glenn Halleck. Glenn is a member of the Recreation Advisory board, and also a volunteer coach. Often times Glenn would stop in to ask what we needed a hand on. On one such occasion, our Meadow Park had just been vandalized, while we were down in the dumps trying to figure out what to do, Glenn jumped up, offered his assistance and all the vandalism was fixed just in time for a home field hockey game. Moments like this stood our in our mind, as Glenn always seemed to be in the right place at the right time to give his community a hand. You know, Glenn is a great role model and a heck of a coach as well. The Kathy Gardner Campers of the year went to Lindsy Desmarais and Andrew Houde. Their role modeling of the younger kids made them a clear cut choice and the staff was proud to honor them. Kyle Rossitor and Jordan Gardner earned the honors for the younger campers.

The Newport Winter Carnival was a huge success. The Newport Recreation Department offered up over 15 programs for the 5 days festival. It appears that this year's theme

(Medieval) really got people motivated to come out and express themselves. We replaced the Sugar River "shiver" with the "peasant plunge" a man made pond at the bottom of a man made sliding hill located on the Common. We had over 30 contestants the first year. Success and cold made it a memorable event. The Medieval theme brought many zany contests like Kubb, and Joust on the Common, and the parade floats were spectacular. The NRD is proud to be a part of this historic event that plays out the 2nd weekend in February every year. Huge shout outs go to our crew of behind the s scenes flooders and sculptors, who made the winter time and outdoor time of fun and friends. Tom Gallagher and Brad Palmer both received the prestigious Flood Master awards for their efforts. They join Ed Karr and Rick Thomas as recent recipients of the coveted award. Master Sculptors Ed Schinck and Dave Hoyt should be congratulated for a sweet sculpted castle that was played on by practically every 10 and under kid in Newport (and a few adults).

Town Departments, volunteers, and local businesses, were again the main foundation of our success in 2007. These folks working together make Newport a special place to be. I thank you all for your dedication to the youth of Newport and Newport's quality of life. Thank you to my staff for creating a warm and friendly environment at the Center, where kids and adults can call "home."

PJ Lovely,
Recreation Director

Peter Lovely Dedication

This is a very special edition of Newport's Annual Report. As you have read by now, this report has been dedicated to two long time friends and Newport community leaders, Jack Howard and my dad, Peter Lovely. I beam with pride at these two being honored. Growing up on Killarney Lane with these two dedicated community men, I began to understand the true meaning of helping others. I would often tag along to events that Dad and Jack would head off to, Lions club and Jaycee functions usually. At the time, I was kid, just playing with others while not having a clue about the purpose of the events. By the time I was a senior in high school in 1987 and the Lions club were working on the "new" track, I started to grasp the events and the community concepts. I am still learning everyday from these 2, who give themselves selflessly to worthy causes and to make Newport a better place. They showed me that giving to others has a profound effect in a small community. This golden rule applies here in Newport, and it is on display with each community celebration or tragedy that we will come together and stand proud as Newporters. Dad, I am proud of the work you have done and continue to do for the community of Newport. The Recreation business is always in search of role models, and both you and Jack rise to the top for the next generation to emulate.

Richards Free Library

Website: rfl@newport.lib.nh.us

Library Trustees:

Brian Stillson, Chairman
Parker Dewey, Vice Chair
Christy Whipple, Secretary
Nancy Black, Treasurer
Nancy Huot
Peter Irwin
Karen Little
Maura Stetson
Charen Urban

Library Staff:

Andrea Thrope
Victoria Carl
Janice Brehio
Mary Lou McGuire
Sandy Sonnichsen
Austin Jacobs
Paul Mataruso
Kelsey Monahan

The library was the cool place to be last summer. An anonymous donor provided the library and the library arts center with air conditioning. And because of it, attendance at summer programs increased. The youth summer reading program, *Reading Road Trip USA* registered 167 children who read over 700 hours in six weeks. Throughout the year, the Centurions of the Friends of the Library sponsored lectures on a variety of topics: gardening expert Robert Gilmore; law professor, Dick Hesse; naturalist and artist, David Carroll; Barbara Miles as aviatrix Ruth Law and a four week discussion series on global warming co-sponsored by the Vermont Earth Institute. In all, approximately 6500 people attended 411 programs at the library!

The library circulated 59,048 items, including downloadable audio books. The library joined the New Hampshire Overdrive Audio Book Project in December. Now, patrons can download audio books to their computer or MP3 player from their homes using their library card. The library's public computers were used by 7798 people; others used the library's wireless in the building and from the parking lot.

The library received two grants this year. A *We the People Grant* from the National Endowment for the Humanities underwrote a preservation survey of our historical materials. This survey was conducted by the North East Document Conservation Center and will allow the library to prioritize the preservation of significant historical items. The *Operation Military Kids Grant* from UNH Cooperative Extension 4-H Youth Development funded the purchase of books for the children's collection. These books may provide information and connection for children who have relatives serving in the military overseas.

The library continues to upgrade the building. In 2007, the Hale and dePaola rooms were given new carpet and paint and the exterior of the facility was painted. The windows surrounding the main street door of the library were restored and panels were added to protect the leaded glass windows.

In November we honored Tomie de Paola with the 51st Sarah Josepha Hale Award. Tomie shared his delight at receiving the award with the audience in true Tomie style. In December Barbara Kvetcovsky received the Pamela Gay Award for Volunteerism for her many years of behind the scenes work for the library.

The library is grateful to our volunteers and the Friends of the Library for their commitment to strengthening library service in Newport. Library volunteers include: Pauline Horan, Jinny Parker, Mary Lou Howard, Dottie Collins, Nelson Aldrich, Marty Lovely, Barbara Kvetcovsky and Elaine Frank.

In the past year two former library employees died. Pauline Horan, circulation librarian and later library volunteer passed away in November. In January of 2008 the library lost Win Davis, who for more than 30 years kept our lawns mowed, our walks shoveled and put his hand to many building repairs. The library is grateful for their long service and will miss them.

Andrea Thorpe,
Library Director

Town Office of Planning And Zoning

web site: www.newportnh.net e-mail address: topaz@newportnh.net

Planning and Zoning Administrator
Julie M. Collins

Municipal Inspector .....William P. Walsh, CBO
Deputy Code Enforcement Officer (Building, Fire, & Health).....Wayne Conroy

I am pleased to provide this annual report to the taxpayers and citizens of Newport. It may seem surprising to some to know that the following report will demonstrate that when all of the figures were tallied, 2007 stayed pretty consistent with 2006 in terms of building.

By the time this report is in the hands of the Newport citizens the Meadow Road Senior Housing project will be almost ready for occupancy! What an exciting project it has been! It won't be long before residents won't even remember the dilapidated, ruined buildings that littered the site where the new, state of the art residential facility for seniors is now located. Newport can be proud to have collaborated with Southwestern Community Services, lots of skilled subcontractors and the state and federal employees who share in the pride that turned this vision into a reality built here in our community.

Meadow Road Senior Housing Project as seen in March of 2008.

Many of you know our Building Inspector, Bill Walsh either from his long time local residency (and participation in the community), or by his writings in local periodicals. Bill has brought the knowledge and experience of a long career to our department by acting as our building inspector two days a week. Typically, Bill is in the office on Tuesdays and Wednesdays. If you have any specific building questions, please feel free to call (863.6278) or email him at bldginsp@newportnh.net at any time. If you have questions or need inspections done at any other time, please feel free to call and we will try to make special arrangements to accommodate your needs.

We are continually striving to make as much information from TOPAZ available to the public without having to make a special trip into town. If you haven't visited our website in awhile, please do so at: www.newportnh.net. The Zoning Ordinance, Site Plan Review Regulations, Subdivision Regulations and Master Plan are a few of the regulations accessible there. Forms and permit applications are being added daily. Of course I always encourage people to call

and ask questions BEFORE beginning a project. The types of permits issued by TOPAZ include building permits, electrical permits, plumbing permits, mechanical permits, zoning permits, driveway permits, and certificates of occupancy.

Building Inspections

Permits

A. We issued about 14% fewer permits this year than last, and the estimated construction costs increased over last year. However, to put that in perspective, it is important to note that of the $20,000,000.00 approximately $8,000,000.00 is connected to the three school projects, and over $3,000,000.00 is allotted to the Meadow Road Senior Housing project. If the dollar amount from just those two projects is deducted from the total, this year is also in the $9,000,000.00 range. Here's a breakdown of the last six years:

The Office of Planning & Zoning received fees of approximately $17,600.00 for permits issued during 2007.

We issued two hundred, thirty-one (231) general building permits; one hundred-seven (107) electrical permits; ten (10) demo permits; three (03) zoning permits; three (3) mechanical permit; forty-two (42) plumbing permits; twenty-seven (27) certificates of occupancy; and two (2) temporary CO's.

Year	Estimated Construction Costs	No. of Permits
2002	$7,000,000.00	272
2003	$6,000,000.00	*366
2004	$9,041,908.00	501
2005	$9,187,668.00	428
2006	$9,621,780.00	496
2007	$20,308,830.00	425

*First year of instituting electrical & plumbing permits

There were permits issued for nineteen (19) new homes in 2007. Of the new homes, six were mobile homes; three were modular and the other ten were stick-built. Here is a chart showing the number of new homes built over the last five years:

New Homes	
2003	27
2004	37
2005	35
2006	19
2007	19

B. It may be helpful at this point to remind property owners when they are required to apply for a building permit. The answer is as follows:

Building Permit

Required to construct, enlarge, alter or demolish a building or structure; or to change the occupancy of a building or structure requiring greater strength, exit or sanitary provisions; or to change to another use; or to install or alter any equipment for which provision is made or the installation of which is regulated by the Newport Building Code or to make any improvement costing in excess of two hundred dollars to the building or structure. "Structure" includes anything built or constructed, including but not limited to buildings, swimming pools and signs, but does not include minor installations of such as mail boxes, flag poles or fences less than six feet high provided that such fences do not obstruct the vision of vehicular or pedestrian traffic.

Planning Board

Public Hearings

The Planning Board held twenty (20) public hearings in 2007. The most frequently asked question regarding the Planning Board is, "How many new building lots have they approved?" The answer: twenty-one (21) new building lots received *final* approval.

Other Activities

Some of the other business that the Planning Board conducted this past year included four (4) site plans reviews. The projects approved were as follows: LaValley Building Supply for a modular home sales business along Routes 11/103; Victor Branch for a commercial business along the same highway; Summercrest Assisted Living 16 unit expansion, and Newport Golf Club for the new pavilion. The Planning Board also approved three (3) Annexations, and one (1) Voluntary Merger. There was one public hearing for a property owner to build a single family dwelling on a Class VI road as well as a Revocation of a previously approved site plan.

Todd Fratzel became a full member of our Planning Board. Todd took the place of ou long standing member, Michael Clark. There are currently two open positions for Alternate members of the Planning Board. Anyone with a background in land use, construction, or other pertinent knowledge is encouraged to apply for these open positions.
The fees collected for Planning Board applications were $3,278.01.

Zoning Board Of Adjustment

Public Hearings

A. The ZBA held twelve (12) public hearings in 2007. Six (6) of the hearings were appeals for Variances. Four (4) were Area Variances, and were all granted. Two (2) appeals were Use Variances. Both were granted.
B. There were six (6) requests for Special Exceptions to the terms of the Zoning Ordinance. All six appeals were for uses permitted only by Special Exception in each of their respective zoning districts. Of the Special Exceptions, one was denied (322 Sunapee Street); the majority of the rest were approved with conditions.

The fees collected for ZBA applications were $1,685.26.

Other Activities

A. The make up of our ZBA has changed with the replacement of Mike Pettinicchio by Jeff Kessler. Jeff brings a wealth of knowledge to the ZBA as he served as the BOS representative on the Planning Board for a number of years. Although the two boards function in very different respects, they often overlap. A member with the background of both boards is truly an asset. In much the same light we also welcomed Henry Rodeschin to the board upon the resignation of long time Chairman, Tony DiPadova. In a like respect, Henry served on both the BOS and served on the Planning Board as well. How lucky we are to have such knowledgeable and seasoned members join the ZBA! As always, we appreciate and applaud the efforts of the volunteers who serve on these boards, which are so vital to ensuring that our government process functions efficiently and responsively here in our hometown.

Julie M. Collins,
Planning & Zoning Administrator

WASTEWATER TREATMENT FACILITY
2007 Annual Report

Plant Superintendent
Arnold L. Greenleaf

Plant Operator
Richard Boone

Our big project this year was to continue the process of removing additional sludge from the primary lagoon. We spent any time that we had available to us pumping solids from the edge of the lagoon over to the new sludge bags. By late fall we had succeeded in filling them to their maximum levels. This will require us to clean up and remove one of them from service next spring so that we can set up an empty one to start the process all over again in the summer of 2008.

We continued again this year to make further improvements in upgrading the various pieces of operational equipment throughout the plant. One of our biggest improvements was to finish the upgrade to the plant pumping equipment. We now have both pump motors and controllers replaced with highly efficient units to mitigate our electrical consumption as much as possible. We also reached the point where it was necessary to replace the plant furnace due to age of the original unit. Our decision to replace it was based on our third year of burning B-100 Bio-diesel, 100% soybean oil, to heat the building. The new furnace is running much better on it and stays much cleaner.

There were many other small, but necessary improvements done to the plumbing and electrical fixtures within the building to keep everything in a good state of repair. It seems that we have also had to continue our aggressive program of replacing all of the carbon steel hardware and/or equipment that was installed in and around the plant with the 1987 upgrade. The over 20 years of exposure in the corrosive environment has taken its toll and we have found that it is best to use stainless steel or plastic composite products for replacement parts.

A great deal of time was spent cleaning up trash, trimming up brush and trees along the river and around the lagoons to keep the grounds safe and presentable throughout the year.

Plant personnel spent time this summer at the landfill on Breakneck Road picking up trash, cutting brush and inspecting the site. The wells and surface water sites were inspected and sampled twice for the year. We also put in a substantial amount of time at the Ashfill site on John Stark Highway clearing the site of brush and debris as well as repairing fencing, repairing and marking the monitoring wells and repairs to the site itself.

The Town is still overseeing the operation and maintenance of the Dorr Woolen lagoons as the lagoons still are handling a large volume of storm water and runoff. This requires a fair amount of time from the operators in sampling flows at the site as well as monitoring and maintaining the facility as a whole. Work is ongoing to hopefully dewater and remove the sludge from the 4 lagoons sometime in the future, then breeching them so they will no longer be functional.

In July of this year our new effluent discharge permit took effect and it now requires us to remove phosphorus from our discharge to the river. The new levels are so stringent that we are now facing a mandatory upgrade to tertiary treatment to bring the plant back into

compliance with the new Federal regulations. This will be an ongoing process that will probably take us the next few years to fully accomplish. In September we had a pilot unit delivered to the plant so that we could begin the process of testing various technologies to see what will work the best to accomplish what we have to do.

The Industrial Pretreatment Program (IPP) work is now completed and the Town Sewer Use Ordinance is updated and awaiting approval. There must be an extra effort on everyone's part to eliminate the disposal of any expired or unused medications, petroleum based products and any other hazardous or toxic compounds into the sewer system that could impact the collection and treatment systems. There is a tremendous amount of fats, oils and greases being disposed of into the sewer system, unfortunately it is not breaking down and is ending up as large clumps in our wetwells or going through the plant and floating on the surface of the lagoons. This results in time being spent to skim it off the surface before it becomes a treatment problem. There is literature available at the plant and Town office that can provide information on how to properly dispose of fats, oils, greases, unused medications and hazardous waste rather than discarding it to the sewer system. There is also a concern with the new phosphorus limits that sewer users please try to eliminate or at least reduce the amount of phosphorus based cleaning products that they use and dispose of to the sewer system. Should anyone need help or information in how to deal with the proper disposal of any of these types of products please do not hesitate to call us at the treatment plant. We will provide you with whatever assistance you may need so that they are not improperly disposed of into the sewer system.

Both plant operators attended numerous classes for lagoon operation, plant maintenance, safety and regulatory changes throughout the year to maintain our operator certification.

We also would like to thank those residents who participated in the fall leaf pickup, especially those who used the paper bags. We once again had a small amount of waste plastic to dispose of this year and handling the leaves is so much cleaner and safer than it has ever been in the past. We appreciate your efforts help us to reduce the unnecessary waste plastic.

For those interested in weather data, our annual recorded precipitation here at the plant was 46.09". We finally broke the trend of ever increasing precipitation levels, as this year's rainfall level was 8.12" less than 2006.

Fortunately, the precipitation level was appreciably lower than 2006 levels and the flow to the plant was as well. The average daily flow into the plant was running 634,068 gallons per day (GPD) which was nearly 130,000 GPD less than flow levels we saw the previous year. Our daily flows are nowhere near as high as they have been in past years when we have had rainy years, so it shows that all of the effort to repair the Town sewer system in the last few years is starting to pay off. Yet, we must remain vigilant and continue the process of continued upgrades to the sewer and water systems until they are completely finished.

WASTEWATER.....	**231,435,000**	**(278,749,000)**
SEPTAGE.....	**159,150**	**(113,000)**

2006 figures are in parentheses

I want to express my appreciation to the other Town Departments and members of the community for their continued support and assistance.
Arnold Greenleaf
Plant Superintendent

ANNUAL PRECIPITATION LEVELS

	JAN	FEB	MAR	APR	MAY	JUNE	JULY	AUG	SEPT	OCT	NOV	DEC	TOTAL
1972	1.63	3.13	4.21	2.54	4.68	4.02	5.91	1.37	1.82	3.00	8.11	7.24	**47.66**
1973	2.47	1.85	1.76	4.74	5.89	6.45	3.03	4.64	2.88	2.82	2.24	**7.69**	**46.46**
1974	2.90	2.08	3.56	2.97	5.27	1.96	2.49	2.49	6.41	1.39	3.85	3.64	39.01
1975	3.72	2.69	2.01	4.09	1.02	3.56	**8.16**	4.45	4.60	5.68	4.47	3.51	**47.96**
1976	3.53	3.31	3.48	2.26	6.42	2.97	6.32	4.29	3.23	5.06	1.27	1.97	44.11
1977	2.16	2.37	4.01	3.82	1.84	4.39	2.20	3.61	4.32	5.89	3.52	3.81	41.94
1978	5.92	0.57	1.69	2.22	3.35	3.57	4.02	3.02	0.98	3.20	1.27	2.99	32.80
1979	**6.73**	2.09	2.03	3.27	4.82	1.70	2.76	3.99	3.27	4.12	2.30	1.90	38.98
1980	0.74	0.68	4.41	3.46	1.16	3.44	2.43	4.63	2.93	3.53	3.22	1.19	31.82
1981	0.78	**8.57**	0.71	2.97	3.84	2.53	4.58	2.45	5.21	4.52	2.44	3.79	42.39
1982	3.76	2.17	3.11	2.42	2.37	6.64	1.32	2.04	1.84	1.66	2.49	1.34	31.16
1983	3.39	2.03	4.64	5.50	5.85	1.54	2.41	2.35	1.10	3.05	**8.18**	5.08	45.12
1984	1.58	4.24	3.57	2.81	**9.45**	1.80	5.24	1.68	1.40	3.27	2.42	3.05	40.51
1985	1.06	2.62	3.26	0.80	2.71	2.89	3.67	2.81	7.06	2.41	5.18	1.75	36.22
1986	4.33	2.43	4.03	1.39	1.77	5.35	4.97	2.69	2.69	1.84	4.06	3.01	38.56
1987	3.13	0.36	2.20	5.78	1.62	6.74	2.19	3.84	5.66	4.53	2.60	1.36	40.01
1988	1.86	2.77	1.14	4.26	3.41	**0.76**	6.87	5.02	2.29	1.64	4.98	1.09	36.09
1989	1.04	2.35	3.80	2.67	5.10	5.55	3.06	5.38	3.52	5.48	2.88	1.45	42.28
1990	3.39	2.76	2.86	2.87	5.00	2.39	5.98	**8.98**	2.59	5.29	2.82	4.22	**49.15**
1991	2.07	1.10	3.35	3.26	3.34	1.84	1.83	6.57	4.59	4.66	3.09	3.00	38.70
1992	1.94	1.09	3.54	2.43	4.02	1.42	4.13	1.96	4.36	2.44	3.75	2.04	33.12
1993	2.15	1.84	3.60	3.70	2.03	2.91	2.51	3.76	3.46	3.46	2.70	3.04	35.16
1994	3.96	1.12	3.95	3.64	4.36	5.35	2.33	3.19	4.00	1.20	2.32	4.17	39.59
1995	2.80	2.11	2.22	1.69	2.95	3.37	5.89	3.09	2.32	8.39	4.13	1.87	40.83
1996	4.63	2.32	2.18	**8.34**	4.45	3.34	7.12	0.48	3.11	8.83	3.36	6.22	***54.38***
1997	2.87	2.04	3.99	3.11	2.51	1.55	3.48	3.80	1.27	1.90	6.33	1.50	34.35
1998	4.29	3.41	3.17	2.25	2.36	7.91	2.21	2.90	2.67	3.99	2.70	1.15	39.01
1999	5.48	1.59	3.60	0.55	2.83	3.50	2.39	2.57	**10.81**	1.95	2.06	1.54	38.87
2000	3.63	3.23	3.10	5.62	3.52	4.68	5.81	2.05	2.20	2.61	2.08	4.16	42.69
2001	1.53	2.47	**6.39**	0.41	1.16	7.84	4.36	2.67	3.11	1.22	1.43	2.00	34.59
2002	2.57	2.38	3.82	2.73	4.44	4.36	1.09	2.91	3.16	2.84	4.66	2.68	37.64
2003	2.51	1.78	2.70	2.89	3.94	1.71	2.96	8.09	5.52	5.80	3.38	5.21	**46.49**
2004	0.78	1.10	2.26	3.71	5.20	2.66	6.88	4.56	4.75	1.51	3.73	3.49	40.63
2005	2.61	2.60	3.41	4.65	2.61	5.72	3.39	5.92	1.98	**13.78**	5.82	3.60	***56.09***
2006	4.13	1.68	1.39	2.85	6.61	**8.36**	8.01	4.25	2.76	6.39	4.34	3.44	***54.21***
2007	2.34	1.78	3.07	6.98									14.17
2008													
AVG	2.90	2.30	3.12	3.32	3.77	3.85	4.06	3.67	3.54	3.98	3.55	3.12	**41.10**
MIN	0.74	0.36	0.71	0.41	1.02	0.76	1.09	0.48	0.98	1.20	1.27	1.09	
MAX	**6.73**	**8.57**	**6.39**	**8.34**	**9.45**	**8.36**	**8.16**	**8.98**	**10.81**	**13.78**	**8.18**	**7.69**	**56.09**

Annual Rainfall.xls Rev. 8/1/04

Water and Sewer Department
2007 Annual Report

e-mail: waterandsewer@newportnh.net

Superintendent:
Robert K. Naylor

Charge Bookkeeper:
Amy Spreadbury

Utilities Technicians
Michael Denno
Michael McGill
John Shull
Anthony Frazier

The Newport Water Department is committed to providing our customers with quality water that meets or surpasses all state and federal standards for quality and safety. Our water is sampled and tested in accordance with state and federal requirements for over 150 different contaminants.

Several new houses were connected to the water system again this year. New water services were activated on Riverview Road, Unity Road, Lucinda Circle and Springbrook Park.

Contractors working with the Newport School construction projects installed new sprinkler systems in Towle School and Newport Middle-High School.

Contractors working on the Meadow Road Senior Housing Project have installed a new water service line, sprinkler line and fire hydrant.

Contractors working on the Summer Crest II project have installed a new water service line and sprinkler line.

Peter Hill Construction has completed installation and testing of a new water main for Phase II of Lucinda Circle including a new fire hydrant.

The Water Department has abandoned the old 6" water main and relocated all water service connections to the newer 10" water main on Belknap Avenue west of the river. This work was done to improve area water quality.

The Water Department repaired water lines on Columbus Circle, Cheney Street, Parkview Ave, Sargent Lane, Winter Street, Grandview Ave, Unity Road and Golf Club Road.

In April, the Sunapee Pumping Station was flooded by runnoff from heavy rainfall and snowmelt. The Water & Sewer Department is in the process of upgrading this pump station to mitigate the effects of any future flooding.

The Guild Pump Station project was started in August. This project includes complete replacement of the ejector station that was installed in 1971 with a new pump system. The new system is now operational. We expect the project to be completed in 2008.

We have installed a new video surveillance system in the Silicate building. The video recording unit was built by the Water Department from old computers and free software. This is the third unit that we have assembled.

The Water & Sewer Department coordinated with the Highway Department raising our manhole covers and gate valve covers in conjunction with the Highway Department shim and overlay project.

Water & Sewer Department personnel have also assisted the Highway Department in culvert cleaning and winter road maintenance.

Newport Water & Sewer Department personnel received professional development training in Water Main Disinfection; Fire Hydrant and water Main Maintenance; Water Storage Tanks; Intermediate Blueprint Reading; Distribution System Operation; Septage; Blueprints; Lead and Copper Rule Updates; Source Water Protection; and Applied Wastewater Math.

The Water Filtration Facility continues to consistently produce high quality water. Water Production in 2007 was 11% less than in 2006. The Pollards Mills Well produces about 15% of our total water supply.

Annual Water Production Gallons 2007 (2006)

Total Flow	192,316,932	(215,589,154)
Average Daily Flow	468,451	(590,655)
Max. Daily Flow	612,560	(614,580)

Operational Statistics

Test Meters For Accuracy	24	Meter Replacement	29
Frozen Meters	5	Water Turned On	22
Water Turned Off	16	Line Location	27
Manholes Located	20	Curbstop Repairs	42
Water Quality Calls	12	Road Repairs	12
Filters Cleaned	39	Hydrant Repairs	18
Manhole Repairs	24	New Water Services	10
New Sewer Services	0		

We look forward to the future and continued water and sewer system improvements. This year our projects will include the completion of the Guild Pump Station replacement in addition to leak detection, unaccounted for water assessment, hydrant replacement, water system audit, and water and sewer system line replacement and repairs.

I would like to thank the Utility Technicians for their hard work and dedication toward improving and maintaining our water and wastewater systems. I would also like to thank our water and sewer customers for their input and suggestions. Please call us if you have any comments or suggestions. We always welcome suggestions and will do our best to answer any water or wastewater questions you may have.

Newport Water Works

Water Quality Report – 2007

What is the water quality of my drinking water?

We are pleased to report that our drinking water meets all federal and state requirements. We will continue to work in your behalf in order to provide you with quality drinking water.

What is the source of my water?

Newport Waterworks' water comes from two sources: surface water from Gilman Pond in Unity, NH, and Groundwater from a deep well at Pollards Mills The Gilman Pond Water Filtration Treatment Plant treats approximately 0.550 million gallons per day (mgd) and is the primary water source. The Pollards Mills Well is used as a supplemental source. Gilman Pond is a lake in Unity NH that has been Newport's primary water supply for over one-hundred years. The water in this lake has exception clarity with visibility to 25 feet. Water from Gilman Pond is piped into our water treatment plant where we use a treatment process known as slow sand filtration. Slow sand filtration is one of the most reliable water treatment methods.

Why are contaminants in my water?

Drinking water, including bottled water, may reasonably be expected to contain at least small amounts of contaminants. The presence of contaminants does not necessarily indicate that water poses a health risk. More information about contaminants and potential health effects can be obtained by calling the US Environmental Protection Agency's Safe Drinking Water Hotline (1-800-426-4791).

How can I get involved?

We always welcome your comments, suggestions ideas and questions. We need your help and support in protecting our water resources.

Contact Information

Water problems, meter problems, leaks, fire hydrants, water quality, main breaks, misc. questions: Newport Water Department: 863-4271 7:00 AM to 3:30 P.M.

Billing information, account information, shutting off or turning on water service, meter problems Newport Water Department Billing Office: 863-8006 8:00 A.M. to 5:00 P.M.
Emergency Water Problems: Newport Police Department 863-3232
Water and Sewer Commissioners Meetings
The Newport Selectmen are the Water & Sewer Commissioners. Water and Sewer policy, budget, special issues and discussion are executed at regular selectmen meetings. Contact the Town Manager's Office (863-1877) for the schedule of the Newport Selectmen meetings.

Source Water Protection
We have source water protection plans for both water sources. More information is available from our office such as potential sources of contamination, and what you can do to help.

Definitions:

MCLG: Maximum Contaminant Level Goal, or the level of a contaminant in drinking water below which there is no known or expected risk to health. MCLGs allow for a margin of safety.

MCL: Maximum Contaminant Level: The highest level of a contaminant that is allowed in drinking water. They are set as close to
the MCLGs as feasible using the best available treatment technology.

AL: Action Level, or the concentration of a contaminant which, when exceeded, triggers treatment or other requirements which a water system must follow.

TT: Treatment Technique, or a required process intended to reduce the level of a contaminant in drinking water.

MRDLG: Maximum residual disinfectant level goal or the level of a drinking water disinfectant below which there is no known or expected risk to health. MRDLG's do not reflect the benefits of the use of disinfectants to control microbial contaminants.

MRDL: Maximum Residual Disinfectant Level or the highest level of a disinfectant allowed in drinking water. There is convincing evidence that the addition of a disinfectant is necessary for control of microbial contaminants.

Abbreviations:

ppm: parts per million
ppb: parts per billion
ppt: parts per trillion
ppq: parts per quadrillion

MFL: million fibers per liter
N/A: Not Applicable
nd: not detectable at testing limits
NTU: Nephelometric Turbidity Unit

pCi/L: pico curies per liter

Sample Dates: The results for detected contaminants listed below are from the most recent monitoring done in compliance with regulations ending with the year 2006. Results prior to 2006 will include the date the sample was taken.

Radon: Radon is a radioactive gas that you can't see, taste or smell. It can move up through the ground and into a home through cracks and holes in the foundation. Radon can also get into indoor air when released from tap water from showering, washing dishes, and other household activities. It is a known human carcinogen. Breathing radon can lead to lung cancer. Drinking water containing radon may cause an increased risk of stomach cancer. Presently EPA is reviewing a standard for radon in water.

Turbidity: is a measure of the cloudiness of the water. It is monitored by surface water systems because it is a good indicator of water quality and thus helps measure the effectiveness of the treatment process. High turbidity can hinder the effectiveness of disinfectants.

Sampling Dates: The State of New Hampshire allows water systems to monitor for some contaminants less than once per year because the concentrations of these contaminants do not change frequently. Thus some of the data presented, though representative, may be more than one year old.

Source Water Assessment Summary:

The NH Department of Environmental Services has prepared a Source Water Assessment Report for the sources serving Newport Water Works. The report ranks the relative vulnerability to possible contamination of our water supplies. The factors of the Source Water Assessments are rated based upon the potential effects of human activity from pollution sources such as roads, farms, industries, disposal sites and houses. The results of the assessments are as follows:

For Gilman Pond water supply, 0 factors were rated high, 1 was rated medium, and 11 were rated low. For the Pollards Mills Well, 2 factors were rated high, 3 were rated medium, and 7 were rated low. The complete Assessment Report is available for inspection at the Newport Water Department office. For more information call 863-4271 or visit NH Department of Environmental Services Drinking Water Source Water Assessment Program web site at www.des.state.nh.us/dwspp

DETECTED WATER QUALITY RESULTS						
Contaminant (Units)	Level Detected Violation Yes or No	MCL	MCLG		Likely Source of Contamination	Health Effects
Microbiological Contaminants						
Total Coliform Bacteria	None Detected No	< 40 samples one is positive	0		Naturally present in the environment	Coliforms are bacteria that are naturally present and are used as an indicator that other, potentially-harmful, bacteria may be present.
Turbidity (NTU)	Maximum 0.22 No Range: 0.03-0.22	TT	N/A		Soil runoff	Turbidity has no health effects. However, turbidity can interfere with disinfection and provide a medium for microbial growth.
Radioactive Contaminants						
Radon (pCi/L)	1500 (2002) No Pollards Well only	None	0		Erosion of natural deposits	Presently the US Environmental Protection Agency is reviewing the setting of a standard for radon in drinking water. See radon note above
Volatile Organic Contaminants						
Chlorine (ppm)	Maximum 1.33 No Range: (0.80-1.33)	MRDL = 4	MRDL G = 4		Water additive used to control microbes	Some people who use water containing chlorine well in excess of the MRDL could experience irritating effects to their eyes and nose.
Haloacetic Acids (ppb)	Maximum 33 No Range: (6 – 33)	60	N/A		By-product of drinking water disinfection	Some people who drink water containing haloacetic acids in excess of the MCL over many years may have an increased risk of getting cancer.
TTHM	Maximum 75 No Range: (29 – 75)	80	N/A		By-product of drinking water chlorination	Some people who drink water containing trihalomethanes in excess of the MCL over many years may experience problems with their liver, kidneys, or central nervous systems, and may have an increased risk of getting cancer.

Description of Drinking Water Contaminants:

The sources of drinking water (both tap water and bottled water) include rivers, lakes, streams, ponds, reservoirs, springs, and wells. As water travels over the surface of the land or through the ground, it dissolves naturally-occurring minerals and, in some cases, radioactive material, and can pick up substances resulting from the presence of animals or from human activity. Contaminants that may be present in source water include:

Microbial contaminants, such as viruses and bacteria, which may come from sewage treatment plants, septic systems, agricultural livestock operations, and wildlife.
Inorganic contaminants, such as salts and metals, which can be naturally occurring or result from urban storm water runoff, industrial or domestic wastewater discharges, oil and gas production, mining or farming
Pesticides and herbicides, which may come from a variety of sources such as agriculture, urban storm water runoff, and residential uses.
Organic chemical contaminants, including synthetic and volatile organic chemicals, which are by-products of industrial processes and petroleum production, and can also come from gas stations, urban storm water runoff, and septic systems.
Radioactive contaminants, which can be naturally-occurring or be the result of oil and gas production and mining activities.

In order to ensure that tap water is safe to drink, EPA prescribes regulations which limit the amount of certain contaminants in water provided by public water systems. The United States Food and Drug Administration (FDA) regulations establish limits for contaminants in bottled water which must provide the same protection for public health.

Did You Know?

What is a cross connection?
A cross connection is any temporary or permanent arrangement or connection between a public water system or consumer's drinking water system and any source or system containing non-potable water or other substances. One example of a cross connection is the piping between a public water system and a customer's lawn irrigation sprinkler system. The most common cross connection is caused by the garden hose.
What is backflow?
Backflow is the undesirable reversal of flow of non-potable water or other substances through a cross connection and into the piping of a potable water system. There are two types of backflow - backpressure backflow and backsiphonage backflow.

What can cause backflow?
Backflow can be caused by a sudden drop in the water pressure in a public water main, which can create a sub-atmospheric condition. Example: If a drop in pressure occurs while a hose is in a bucket of dirty water, that water could backflow into the public water system, potentially contaminating the water for other users. A drop in pressure could be caused by a variety of things, including a water main break, fire hydrant use, etc.

What does the Newport Water Department do to prevent backflow?
The Newport Water Department requires residential dual check valves on every residential water service. The Newport Water Department also requires a testable backflow prevention devices. Non-residential commercial and industrial customers are required to additional protection depending upon the degree of hazard.

Backflow prevention assemblies prevent water from re-entering the public water supply during a loss of pressure in the water distribution system.

What can I do to prevent backflow?
You can help prevent backflow in your home plumbing system by installing an inexpensive hose-bib vacuum breaker on each of your outside water spigots. These vacuum breakers will prevent water from being backsiphoned into your home's water pipes. These devices cost less than $10.00, and are available at most hardware stores. Hose-bib vacuum breakers have been in the Standard Plumbing Code since 1963.

NEWPORT TOWN ASSISTANCE
(Welfare)

As I complete my second year, I am seeing a shift in the assistance more towards fuel this season. Due to less money for fuel benefits, and with more people applying at Southwestern Community Services for fuel assistance; applicants who do qualify, are receiving smaller amounts than in previous years. By reducing the amounts given, more people are assisted for at least part of the heating season, but when those benefits are exhausted, they apply here due to an emergency situation – out of fuel. Compared to the previous year; the amount given was doubled. On the other hand, rental assistance has dropped $16,819.00 this year compared to the previous year.

For the year 2007, monetary assistance was given as follows:

1.	Rent	$36,187.00	5.	Food	$90.00
2.	Electrical	$7,080.66	6.	Shelter	$4,785.00
3.	Fuel	$5,750.74	7.	Other	$2,050.00
4.	Medical	$ 400.72			

These amounts are a reflection of 161 applicants of which 34 were new. Four applications were withdrawn and 10 were denied last year.

The expense of the homeless shelter increased this year, due to an unusual number of people either faced with eviction, or just homelessness.

The amounts, shown above, reflect a decrease, in the amount of $11,169.49 compared to the previous year. There was also a payback to the town, in the amount of $1,868.32 for assistance given.

This year also saw a case brought to court because of fraud. The case didn't make it to trial, but a plea was given and a sentence was handed down. Restitution to the Town was ordered, along with some time to be served and probation.

The biggest and most important objective as I see it, is to help applicants to become self sufficient with maintaining their lives, while also keeping costs to a minimum. The process is done by continuing to advise applicants of the other resources that are available to them.

Other resources that are available are:

1. The New Hampshire Department of Health & Human Services (Medicaid, TANF, Food Stamps, and Aide to the Permanently and Totally Disabled (APTD).
2. Southwestern Community Services (fuel, electrical and rental assistance).
3. The Newport Food Pantry
4. Serve New England (low cost food packages in exchange for community service)
5. Social Security Offices (SSI and SSDI)
6. Partners in Health
7. Medication Program
8. Medication Bridges Program
9. Consumer Credit Counseling Services of NH and VT
10. Local churches

Recipients of town aide have a duty to accept and to pursue referrals to other agencies. They are also encouraged to negotiate directly with utility companies and landlords to make payment arrangements on outstanding balances. Conditions in writing are also issued most times, and have to be met to apply for further assistance.

I am still a member of the N. H. Local Welfare Administrators Association.

This office continues to refer applicants to the Newport Willey Christmas Program that assists needy families at this time of year.

The office is located at 15 Sunapee St; in the Municipal Building on the top floor. Appointments are available Monday, Tuesday, Wednesday, and Friday of each week; and the phone number is 863-4765 Ext 120.

Respectfully submitted,

Sandra L Hale
Town Welfare Official

Town of Newport
Town Warrant
2008 Annual Meeting

To the inhabitants of the Town of Newport in the County of Sullivan in said state, qualified to vote on Town affairs:

You are hereby notified and warned to meet at the Town Hall in said Town of Newport on the Tuesday, April 8, 2008 at 6:00 PM for the first session of the Annual Town Meeting which shall be for the transaction of all business, other than voting by official ballot, and shall consist of explanation, discussion and debate of each Warrant Article. You are hereby notified to meet on Tuesday, May 13, 2008 at the same location between the hours of 8:00 AM and 7:00 PM for the second session of the Annual Meeting to elect officers and vote by official ballot upon the following Warrant Articles:

ARTICLE 1 To elect two (2) Selectmen for three-year terms.

ARTICLE 2 To elect a Town Clerk for a three (3) year term.

ARTICLE 3 To elect a Treasurer for a three (3) year term.

ARTICLE 4 To elect a Moderator for a two (2) year term.

ARTICLE 5 To elect a Supervisor of the Checklist for a six (6) year term.

ARTICLE 6 To elect a Trustee of Trust Funds for a three (3) year term.

ARTICLE 7 To see how the Town will vote on the following question:

Shall we rescind the provisions of RSA 40:13 (known as SB 2), as adopted by the Town of Newport on May 8, 2007, so that the official ballot will no longer be used for voting on all questions, but only for the election of officers and certain other questions for which the official ballot is required by state law?
(By Petition) (3/5ths majority required)

ARTICLE 8 To see if the Town will vote to raise and appropriate the sum of One Hundred Seventy-Three Thousand Eight Hundred Fifty ($173,850) Dollars for the purchase of a new ambulance, said sum to consist of Eighty Thousand Three Hundred Eighty-Eight ($80,388) Dollars from a donation from the Newport Service Organization, in memory of Ruth Gauthier, Fourteen Thousand One Hundred Sixty ($14,160) Dollars to be withdrawn from the Ambulance Capital Reserve Fund, Twenty-Nine Thousand Three Hundred Two ($29,302) Dollars to be raised by taxation and Fifty Thousand ($50,000) Dollars through the issuance of bonds or notes under and in compliance with the Municipal Finance Act (RSA 33) and to authorize the Board of Selectmen to issue and negotiate said bonds or notes and determine the rate of interest and time period thereon, and to take other such action as may be necessary to affect the issuance, negotiation, sale and delivery of such bonds or notes as shall be in the best interest of the Town; and to further authorize the Board of Selectmen to accept and expend such monies as become available from the Federal and/or State governments for use in connection

with said project and pass any votes thereto. The Town has applied for a Fifty Thousand ($50,000) Dollar grant from the United States Department of Agriculture. This is a non-lapsing article per RSA 32:7 III and IV, and will not lapse until the completion of the project. **(3/5ths majority required) (Recommended by the Board of Selectmen and the Budget Advisory Committee.)**

[Rationale: This is a scheduled replacement of the 1997 ambulance. Previously, this would have been a lease purchase. We have applied for a $50,000 ***grant*** *from the USDA, but we need to own the ambulance by grant requirements, and a lease will not qualify. Receiving the grant will reduce the final bond amount by $50,000, saving future principle and interest payments.]*

ARTICLE 9 To see if the Town will vote to raise and appropriate the sum of One Hundred Thousand ($100,000) Dollars for preliminary costs of upgrading the wastewater treatment plant for the reduction of phosphates from plant discharge water in accordance with U.S. Environmental Protection Agency requirements, and to authorize the raising of this sum through the issuance of bonds or notes under and in compliance with the Municipal Finance Act (RSA 33) and to authorize the Board of Selectmen to issue and negotiate said bonds or notes and determine the rate of interest and time period thereon, and to take other such action as may be necessary to affect the issuance, negotiation, sale and delivery of such bonds or notes as shall be in the best interest of the Town; and to further authorize the Board of Selectmen to apply for, accept and expend such monies as become available from the Federal and/or State governments for use in connection with said project and pass any votes thereto. This is a non-lapsing article per RSA 32:7 III and will not lapse until the completion of the project. Repayment of the debt is intended and anticipated to come from the Sewer Fund. **(3/5ths majority required) (Recommended by the Board of Selectmen and the Budget Advisory Committee.)**

[Rationale: The Town has entered into a Consent Decree with State of New Hampshire giving us four years to comply with the new lower phosphate levels, as required by the Federal E.P.A. We are currently eligible to borrow from the State Revolving Loan program at a low interest rate and to receive debt forgiveness of 30% annually, reducing the cost to the Town of Newport.]

ARTICLE 10 To see if the Town will vote to raise and appropriate as an operating budget, not including appropriations by special warrant articles and other appropriations voted separately, the amounts set forth on the posted budget with the warrant, or as amended by the first session of the annual meeting, for the purposes set forth therein totaling Eight Million Seven Hundred Ninety-Eight Thousand Six Hundred Twenty-Nine ($8,798,629). Should this article be defeated, the default budget shall be Eight Million Seven Hundred Sixty-One Thousand Six Hundred Eighty-Two ($8,761,682) Dollars, which is the same as last year, with certain adjustments required by previous action of the Town or by law; or the governing body may hold one special meeting , in accordance with RSA 40:13, X and XVI,

to take up the issue of a revised operating budget only. **(Recommended by the Board of Selectmen and the Budget Advisory Committee.)**

ARTICLE 11 To see if the Town will create a District Court Building Capital Reserve Fund under the provisions of RSA 35:1, III-a for the purpose of funding future repair or renovations at the District Court Building (owned by the Town of Newport), and to raise and appropriate the sum of Ten Thousand ($10,000) Dollars to be placed in this fund. **(Recommended by the Board of Selectmen and the Budget Advisory Committee.)**

ARTICLE 12 To see if the Town will vote to appropriate the sum of One Hundred Thousand ($100,000) Dollars for the purpose of preliminary costs of closing the Guild sewer lagoons and to further authorize the withdrawal of One Hundred Thousand ($100,000) Dollars from the Sewer Capital Reserve Fund (est. 1989, Art 19) for that purpose. **(Recommended by the Board of Selectmen and the Budget Advisory Committee.)**

[Rationale: There is no tax impact from this article. There is currently in excess of $650,000 in the Sewer Capital Reserve Fund.]

ARTICLE 13 To see if the Town will vote to raise and appropriate Seven Thousand and Forty dollars ($7,040) for the support of West Central Behavioral Health. This appropriation will be used for the uninsured and underinsured Newport residents who use West Central Behavioral Health's psychological, psychiatric, case management and emergency mental health services. Last year five hundred and eighty-eight (588) Newport residents or 9% of Newport's population were patients of West Central Behavioral Health. 190 of the 588 Newport residents were Newport children. West Central Behavioral Health is located in Newport at 167 Summer Street in the former Newport hospital. **(By Petition) (Not Recommended by the Board of Selectmen or Budget Advisory Committee.)**

ARTICLE 14 To see if the Town will vote to raise and appropriate the sum of Three Thousand ($3,000) Dollars to the Southwest Community Services, Inc, a private non-profit, multi-service, anti-poverty agency. This amount represents less than ½ of 1% of the value of services rendered to Newport residents from July 1, 2006 through June 30, 2007. **(By Petition) (Not Recommended by the Board of Selectmen or Budget Advisory Committee.)**

ARTICLE 15 To see if the Town will vote to raise and appropriate the sum of One Thousand ($1,000) Dollars to the Community Alliance of Human Services for the purpose of servicing adolescents and families who are residents of the Town of Newport. **(By Petition) (Not Recommended by the Board of Selectmen, Recommended by the Budget Advisory Committee.)**

ARTICLE 16 To see if the Town will vote to raise and appropriate the sum of Three Thousand Five Hundred ($3,500) Dollars to the Newport Enrichment Team for the purpose of providing year- round services through the NET Teen Center and related programs, to adolescents who are residents of the Town of Newport during the

2008-09 school year. **(By Petition) (Not Recommended by the Board of Selectmen, Recommended by the Budget Advisory Committee.)**

ARTICLE 17 To see if the Town will vote to approve the following resolution to be forwarded to our State Representatives, or State Senator and our Governor:

Resolved: We the citizens of Newport, NH believe in a New Hampshire that is just and fair. The property tax has become unjust and unfair. State leaders who take a pledge for no new taxes perpetuate higher and higher property taxes. We call on our State Representatives, our State Senator and our Governor to reject the "Pledge", have an open discussion covering all options, and adopt a system that lowers property taxes.
(By Petition)

Elizabeth W. Maiola, Chairman
Virginia O. Irwin, Vice Chairman
Jeffrey F. Kessler, Selectman
Gary E. Nichols, Selectman
Beverly T. Rodeschin, Selectman

Budget for the Town of Newport, NH
Purpose of Appropriations

	Approved Budget 2007-08	Recommended Appropriation 2008-09	
		Selectmen	Budget Advisory Committee
OPERATING BUDGET:			
General Government:			
Executive	$142,406	161,205	161,205
Election/Registration	106,445	91,372	91,372
Financial Administration	210,694	219,420	219,420
Property Revaluation	129,799	116,579	116,579
Legal	20,000	25,000	25,000
Personnel Administration	1,281,238	1,294,353	1,294,353
Town Office of Planning and Zoning	83,152	84,545	84,545
General Government Buildings	384,489	387,274	387,274
Cemeteries	129,271	131,649	131,649
Insurance	1,000	1,000	1,000
Advertising & Regional Associations	28,420	28,788	28,788
Other General Government	97,259	52,923	52,923
Total General Government	2,614,173	2,594,108	2,594,108
Public Safety:			
Police	925,683	1,019,001	1,019,001
Emergeny Communications	183,800	202,329	202,329
Prosecution	80,100	80,389	80,389
Ambulance Department	339,368	288,076	288,076
Fire Department	323,818	327,641	327,641
Building Inspection	54,181	51,042	51,042
Emergency Management	8,800	6,400	6,400
Total Public Safety	1,915,750	1,974,878	1,974,878
Highways and Streets:			
Public Works Garage	262,909	293,808	293,808
Highways and Streets	617,414	642,442	642,442
Bridges	9,600	4,400	4,400
Street Lighting	66,000	68,000	68,000
Airport	149,191	162,195	162,195
Total Highways and Streets	1,105,114	1,170,845	1,170,845
Sanitation:			
Solid Waste Collection	10,000	1,000	1,000
Sewer Department	708,207	696,989	696,989
Total Sanitation	718,207	697,989	697,989
Water Department	623,970	638,506	638,506

Budget for the Town of Newport, NH
Purpose of Appropriations

	Approved Budget 2007-08	Recommended Appropriation 2008-09	
		Selectmen	Budget Advisory Committee
Health:			
Health Administration	3,500	3,550	3,550
Health Agency	5,000	5,000	5,000
Total Health	8,500	8,550	8,550
Welfare:			
Welfare Administration	18,625	21,651	21,651
Welfare Direct Assistance	75,000	70,000	70,000
Total Welfare	93,625	91,651	91,651
Culture and Recreation:			
Recreation	227,111	242,490	242,490
Library	258,933	270,300	270,300
Patriotic Purposes	3,250	3,250	3,250
Total Patriotic Purposes	489,294	516,040	516,040
Conservation Administration	1,000	1,250	1,250
Debt Service:			
Pricipal LTD	108,866	110,869	110,869
Interest LTD	42,750	38,797	38,797
Tax Anticipation Interest	1	1	1
Lease Payments	123,061	116,865	116,865
Water Fund Debt	101,914	99,162	99,162
Sewer Fund Debt	291,466	262,403	262,403
Debt Service	668,058	628,097	628,097
Capital Outlay:			
General Fund	439,212	434,400	434,400
Water Fund	2,558	10,000	10,000
Sewer Fund	2,558	27,315	27,315
Capital Outlay	444,328	471,715	471,715
Transfers:			
Transfer to Airport Fund	5,000	5,000	5,000
	5,000	5,000	5,000
INDIVIDUAL ARTICLES			
Police Union Contract	33,943	0	0
Public Works Union Contract	21,703	0	0
Individual Articles	55,646	0	0
TOTAL OPERATING BUDGET	8,742,665	8,798,629	8,798,629

Budget for the Town of Newport, NH
Purpose of Appropriations

	Approved Budget 2007-08	Recommended Appropriation 2008-09	
		Selectmen	Budget Advisory Committee
INDIVIDUAL ARTICLES:			
Prior Year	1,057,465		
Ambulance Purchase		173,850	173,850
WWTP Phosphate Removal		100,000	100,000
District Court Capital Reserve		10,000	10,000
Guild Sewer Lagoon Closure		100,000	100,000
TOTAL INDIVIDUAL ARTICLES	1,057,465	383,850	383,850
PETITION ARTICLES			
Prior Year	10,540		
Community Alliance of Human Services			1,000
Newport Enrichment Team			3,500
Petition Articles	10,540	0	4,500
TOTAL APPROPRIATIONS	$9,810,670	$9,182,479	$9,186,979

TAX RATE IMPACT SUMMARY:

Total Appropriations	$9,810,670	$9,182,479	$9,186,979
Add:			
War Service Credits	171,750	171,550	171,550
Overlay	105,108	100,000	100,000
Less:			
Estimated Revenues	5,804,349	5,163,505	5,163,505
Estimated Property Taxes to be Raised	$4,283,179	$4,290,524	$4,295,024

ARTICLES NOT RECOMMENDED:

West Central Behavioral Health (Petition)	7,040	7,040
Southwest Community Services (Petition)	3,000	3,000
Community Alliance of Human Services (Petition)	1,000	
Newport Enrichment Team (Petition)	3,500	

Budget for the Town of Newport, NH
Estimated Sources of Revenue

	Approved Budget 2007-08	Estimated Revenue 2008-09	
		Selectmen	Budget Advisory Committee
Taxes:			
Land Use Change Taxes	$20,000	$20,000	$20,000
Yield Taxes	30,000	30,000	30,000
Payment in Lieu of Taxes	38,635	39,000	39,000
Excavation Taxes	3,000	3,000	3,000
Penalties & Interest	90,000	90,000	90,000
Total Taxes	181,635	182,000	182,000
Licenses and Permits:			
Motor Vehicle Permits	1,100,000	1,100,000	1,100,000
Building Permits	15,000	10,000	10,000
Other Licenses and Permits	23,400	20,300	20,300
Total Licenses and Permits	1,138,400	1,130,300	1,130,300
Intergovernmental Revenues	1,156,135	722,187	722,187
Charges for Service:			
Income from Departments	488,000	507,000	507,000
Garbage/Refuse	10,000	3,000	3,000
Water Department	728,442	747,668	747,668
Sewer Department	1,002,231	986,707	986,707
Airport	149,191	162,195	162,195
Total Charges for Service	2,377,864	2,406,570	2,406,570
Miscellaneous:			
Sale of Property	2,000	2,000	2,000
Interest on Investments	50,000	75,000	75,000
Rent of Property	65,000	83,000	83,000
Transfer from Trust Funds	34,000	16,000	16,000
Other Miscellaneous	175,850	182,288	182,288
Total Miscellaneous	326,850	358,288	358,288
Other Financing Sources:			
Transfer from Capital Reserve	178,465	114,160	114,160
Bond Proceeds	145,000	150,000	150,000
Use of Fund Balance - General Fund	300,000	100,000	100,000
Total Other Financing Sources	623,465	364,160	364,160
TOTAL REVENUES	$5,804,349	$5,163,505	$5,163,505

FINANCE DEPARTMENT

Finance Director
Paul J. Brown, C.P.A.

Charge Bookkeeper
Donna M. Lizotte

Payroll Clerk
Sandy L. Hale

Charge Bookkeeper
Amy G. Spreadbury

Buildings Manager
Kenneth J. Dennis

Maintenance/Custodian
Sylvia K. McElreavy
Cathy J. Welch
John E. Healy
Michael J. Hale

The year 2007 brought about one recurring problem as well as some new challenges.

For the third time in three years, the Town sustained major damage to several roads and other infrastructure in Town. Much of the month of July was spent working with FEMA to calculate the cost of the damage, which ended up being in excess of $166,000, with FEMA reimbursing the Town approximately $125,000.

In the fall, we began the budget process under the rules of SB2. The greatest differences in this process were the shortened time table and the calculation of a default budget. Overall, the proposed budget will result in a increase to the tax rate of $.01, while addressing increasing costs for employees and suppliers. The budget process did highlight two projects in the Sewer Fund, the closing of the Guild sewer lagoons and the required upgrade for phosphate removal at the Sewer Treatment Plant, which have created new financial constraints on the Sewer Fund.

Accordingly, one of the major goals for the upcoming year is reviewing the water and sewer rates to insure sufficient resources for continuing operations and future repairs and improvements. Other goals include updating the Capital Improvements Plan and the continued review of departmental policies and procedures.

From a financial standpoint, the Town remains in strong position, with adequate cash balances, and moderate uncollected taxes. The Property Tax Lien History on page 100 continues to show consistent lien activity, both in numbers of properties and percentage of collection in the last decade. Current revenues and expenditures are currently within budget.

In conclusion, I would like to thank my staff for their hard work and dedication. I would further like to express our thanks to Jack Howard for his years of service to the department.

Paul J. Brown, CPA,
Finance Director

FINANCIAL STATEMENTS

The audit of the June 30, 2007 financial statements, performed by Plodzik & Sanderson, has not been completed. Accordingly, the following financial statements are unaudited. When completed, the report will be available at the Town Office for review.

STATEMENT OF REVENUES - BUDGET TO ACTUAL
Budgeted Funds - For the Ended June 30, 2007

STATEMENT OF EXPENDITURES - BUDGET TO ACTUAL
Budgeted Funds - For the Ended June 30, 2007

COMBINED BALANCE SHEET
All Fund Types and Account Group - June 30, 2007

COMBINED STATEMENT OF REVENUES, EXPENDITURES AND CHANGES IN FUND BALANCES
All Governmental Fund Types and Expendable Trust Funds - For the Ended June 30, 2007

COMBINED STATEMENT OF REVENUES, EXPENSES, AND CHANGES IN RETAINED EARNINGS/FUND BALANCES
All Proprietary Funds and Nonexpendable Trust Funds - For the Ended June 30, 2007

STATEMENT OF REVENUES - BUDGET TO ACTUAL

Budgeted Funds

For the Year Ended June 30, 2007

	Budget	Actual	Over (Under) Budget $	%
Taxes:				
Property Taxes	3,732,069	3,809,471	$77,402	2.07%
Land Use Change Taxes	20,000	30,580	10,580	52.90%
Yield Taxes	30,000	29,969	(31)	-0.10%
Payment in Lieu of Taxes	37,880	37,872	(8)	-0.02%
Excavation Tax	3,000	3,675	675	22.50%
Penalties & Interest	90,000	89,310	(690)	-0.77%
Total Taxes	3,912,949	4,000,877	87,928	2.25%
Licenses and Permits:				
Motor Vehicle Permits	1,100,000	1,051,586	(48,414)	-4.40%
Building Permits	20,000	21,040	1,040	5.20%
Other Licenses and Permits	18,400	16,904	(1,496)	-8.13%
Total Licenses and Permits	1,138,400	1,089,530	(48,870)	-4.29%
Intergovernmental Revenues	661,046	656,774	(4,272)	-0.65%
Charges for Service:				
Income from Departments	548,565	534,953	(13,612)	-2.48%
Garbage/Refuse	40,000	9,962	(30,038)	-75.10%
Water Department	663,170	636,927	(26,243)	-3.96%
Sewer Department	949,583	922,873	(26,710)	-2.81%
Airport	97,963	114,959	16,996	17.35%
Total Charges for Service	2,299,281	2,219,674	(79,607)	-3.46%
Miscellaneous:				
Sale of Property	18,025	29,681	11,656	64.67%
Interest on Investments	68,027	101,607	33,580	49.36%
Rent of Property	37,000	47,014	10,014	27.06%
Insurance Reimbursements	6,000	4,152	(1,848)	-30.80%
Transfer from Trust Funds	14,000	16,745	2,745	19.61%
Miscellaneous	105,800	95,850	(9,950)	-9.40%
Total Miscellaneous	248,852	295,049	46,197	18.56%
Transfers in and Other Financing Sources:				
Transfer from Capital Reserve Funds	125,000	0	(125,000)	-100.00%
Proceeds of Debt - General Fund	900,000	900,000	0	0.00%
Proceeds of Debt - Sewer Fund	400,000	0	(400,000)	-100.00%
Total Transfers in and Other Financing Sources	1,425,000	900,000	(525,000)	-36.84%
TOTAL REVENUES	9,685,528	$9,161,904	($523,624)	-5.41%
CREDITS:				
General Fund Balance Used to Reduce Taxes	110,000			
General Fund Prior Year Encumbrances	421,436			
Special Revenue Fund Balance Used to Offset Budget	3,000			
Water Fund Balance Used to Offset Budget	259,143			
Water Fund Prior Year Encumbrances	148,818			
Sewer Fund Balance Used to Offset Budget	138,897			
Sewer Fund Prior Year Encumbrances	226,486			
Airport Fund Balance Used to Offset Budget	34,596			
Airport Fund Prior Year Encumbrances	10,000			
TOTAL REVENUE AND CREDITS	$11,037,904			

STATEMENT OF EXPENDITURES - BUDGET TO ACTUAL
Budgeted Funds
For the Year Ended June 30, 2007

	Budget	Actual	Under (Over) Budget $	%
General Government:				
Executive	$146,026	$187,706	($41,680)	-28.54%
Election/Registration	75,285	82,766	(7,481)	-9.94%
Financial Administration	306,279	319,917	(13,638)	-4.45%
Legal	25,000	49,024	(24,024)	-96.10%
Personnel Administration	1,194,281	1,102,138	92,143	7.72%
Town Office of Planning and Zoning	69,675	63,996	5,679	8.15%
General Government Buildings	376,551	399,837	(23,286)	-6.18%
Cemeteries	129,903	121,878	8,025	6.18%
Insurance	1,000	787	213	21.30%
Advertising & Regional Associations	13,047	15,027	(1,980)	-15.18%
Other General Government	112,710	139,280	(26,570)	-23.57%
Total General Government	2,449,757	2,482,356	(32,599)	-1.33%
Public Safety:				
Police	935,744	886,747	48,997	5.24%
Emergency Communications	187,178	181,235	5,943	3.18%
Prosecution	80,613	68,397	12,216	15.15%
Ambulance	294,695	295,192	(497)	-0.17%
Fire	326,507	359,785	(33,278)	-10.19%
Building Inspection	51,962	49,826	2,136	4.11%
Emergency Management	125,400	121,920	3,480	2.78%
Total Public Safety	2,002,099	1,963,102	38,997	1.95%
Highways and Streets:				
Public Works Garage	243,521	240,636	2,885	1.18%
Highways and Streets	605,893	605,565	328	0.05%
Bridges	34,000	34,185	(185)	-0.54%
Street Lighting	57,000	58,144	(1,144)	-2.01%
Airport	142,559	144,213	(1,654)	-1.16%
Total Highways and Streets	1,082,973	1,082,743	230	0.02%
Sanitation:				
Solid Waste Collection	60,089	58,089	2,000	3.33%
Sewer Department	867,147	788,664	78,483	9.05%
Total Sanitation	927,236	846,753	80,483	8.68%
Water Department	588,542	542,329	46,213	7.85%
Health:				
Health Administration	3,050	2,490	560	18.36%
Health Agency	6,200	6,200	0	0.00%
Total Health	9,250	8,690	560	6.05%
Welfare:				
Welfare Administration	16,925	18,713	(1,788)	-10.56%
Welfare Direct Assistance	68,000	53,545	14,455	21.26%
Total Welfare	84,925	72,258	12,667	14.92%

STATEMENT OF EXPENDITURES - BUDGET TO ACTUAL
Budgeted Funds
For the Year Ended June 30, 2007

	Budget	Actual	Under (Over) Budget $	%
Culture and Recreation:				
Recreation	224,482	224,110	372	0.17%
Library	240,162	240,162	0	0.00%
Patriotic Purposes	3,250	3,093	157	4.83%
Total Patriotic Purposes	467,894	467,365	529	0.11%
Conservation Administration	1,000	1,158	(158)	-15.80%
Debt Service:				
Pricipal LTD	105,400	105,400	0	0.00%
Interest LTD	10,276	10,226	50	0.49%
Tax Anticipation Interest	1	0	1	100.00%
Lease Payments	163,137	163,536	(399)	-0.24%
Water Fund Debt	146,213	109,868	36,345	24.86%
Sewer Fund Debt	340,287	309,067	31,220	9.17%
Debt Service	765,314	698,097	67,217	8.78%
Capital Outlay:				
General Fund	1,764,106	1,762,543	1,563	0.09%
Water Fund	336,376	331,542	4,834	1.44%
Sewer Fund	507,532	503,043	4,489	0.88%
Special Revenue Funds	5,900	2,900	3,000	50.85%
Capital Projects	40,000	40,000	0	0.00%
Capital Outlay	2,653,914	2,640,028	13,886	0.52%
Operating Transfers				
Transfer to Airport Fund	5,000	5,000	0	0.00%
Operating Transfers	5,000	5,000	0	0.00%
TOTAL APPROPRIATIONS	$11,037,904	$10,809,879	$228,025	2.07%

Combined Balance Sheet
All Fund Types and Account Group
June 30, 2007

	Governmental Fund Types			Proprietary Fund Type	Fiduciary Fund Types	Accoount Group	Totals (Memorandum Only)
	General Fund	Special Revenue	Capital Projects	Enterprise	Trust	General Long-Term Debt	
ASSETS AND OTHER DEBITS							
Assets							
Cash and Equivalents	$4,073,428	$292,122		$766,862	$1,600,929		$6,733,341
Investments					504,469		504,469
Receivables (Net of Allowances For Uncollectibles)							
Taxes	1,631,938						1,631,938
Accounts	189,776	11,976		549,956			751,708
Intergovernmental	41,790	1,745	$79,650	360,744			483,929
Interfund Receivable	447,126	7,796	10,259	12,771			477,952
Inventory		23,577					23,577
Prepaid Items	53,003						53,003
Restricted Assets				275,817			275,817
Tax Deeded Property Subject to Resale	5,998						5,998
Fixed Assets				12,463,524			12,463,524
Accumulated Depreciation				(4,530,432)			(4,530,432)
Other Debits							
Amount to be Provided for Retirement of General Long-Term Debt						$1,187,837	1,187,837
TOTAL ASSETS AND OTHER DEBITS	$6,443,059	$337,216	$89,909	$9,899,242	$2,105,398	$1,187,837	$20,062,661

Combined Balance Sheet
All Fund Types and Account Group
June 30, 2007

LIABILITIES AND EQUITY	Governmental Fund Types: General Fund	Special Revenue	Capital Projects	Proprietary Fund Type: Enterprise Funds	Fiduciary Fund Types: Trust and Agency	Account Group: General Long-Term Debt	Totals (Memorandum Only)
Liabilities							
Accounts Payable	$523,608						$523,608
Accrued Expenses				$32,319			32,319
Accrued Payroll and Benefits				83,496			83,496
Retainage Payable				61,884			61,884
Intergovernmental Payable	811				$458,068		458,879
Interfund Payable	87,459	$134,506		311,662	18,405		552,032
Deferred Tax Revenues	4,652,768						4,652,768
Other Deferred Revenues							
General Obligation Debt Payable				1,540,186		$1,020,000	2,560,186
Compensated Absences Payable						167,837	167,837
Total Liabilities	5,264,646	134,506		2,029,547	476,473	1,187,837	9,093,009
Equity							
Retained Earnings							
Reserved for Encumbrances				685,582			685,582
Reserved for Special Purposes				282,817			282,817
Reserved for Endowments					489,364		489,364
Unreserved				6,901,296			6,901,296
Fund Balances							
Reserved for Encumbrances	467,349						467,349
Reserved for Inventory							
Reserved for Tax Deeded Property	5,998						5,998
Unreserved							
Designated For Special Purposes	43,630	202,710	$89,909		1,139,561		1,475,810
Undesignated	661,436						661,436
Total Equity and Other Credits	1,178,413	202,710	89,909	7,869,695	1,628,925		10,969,652
TOTAL LIABILITIES AND EQUITY	$6,443,059	$337,216	$89,909	$9,899,242	$2,105,398	$1,187,837	$20,062,661

Combined Statement of Revenues, Expenditures and Changes in Fund Balances
All Governmental Fund Types and Expendable Trust Funds
For the Fiscal Year Ended June 30, 2007

	Governmental Fund Types			Fiduciary Fund Type	Totals (Memorandum Only)
	General	Special Revenue	Capital Projects	Trust Funds	
Revenues					
Taxes	$4,000,877				$4,000,877
Licenses and Permits	1,089,531				1,089,531
Intergovernmental	653,953	$198,316	$247,171		1,099,440
Charges For Service	544,915	107,005			651,920
Miscellaneous	257,719	14,884	29,529	$50,933	353,065
Other Financing Sources					
Proceeds of Debt	900,000				
Operating Transfers In		5,000	59,002	70,000	134,002
Total Revenues and Other Financing Sources	7,446,995	325,205	335,702	120,933	7,328,835
Expenditures					
Current					
General Government	2,257,120	185,109			2,442,229
Public Saftey	1,888,639	7,366			1,896,005
Highways, Streets, Bridges	883,505				883,505
Airport					0
Sanitation	7,348				7,348
Health	8,690				8,690
Welfare	72,258				72,258
Culture and Recreation	464,961	119,744			584,705
Conservation	1,158	200			1,358
Debt Service	265,561				265,561
Capital Outlay	1,604,830	10,000	308,963		1,923,793
Other Financing Uses					
Operating Transfers Out	104,002				104,002
Total Expenditures and Other Financing Uses	7,558,072	322,419	308,963	0	8,189,454
Excess (Deficiency) of Revenues and Other Financing Sources Over (Under) Expenditures and Other Financing Uses	(111,077)	2,786	26,739	120,933	(860,619)
Fund Balances - July 1	1,289,490	199,924	63,170	1,018,629	2,571,213
Fund Balances - June 30	$1,178,413	$202,710	$89,909	$1,139,562	$1,710,594

Combined Statement of Revenues, Expenses and Changes in Retained Earnings/Fund Balances
All Proprietary Funds and Nonexpendable Trust Funds
For the Fiscal Year Ended June 30, 2007

	Proprietary Fund Type Enterprise	Nonexpendable Trust Funds	Total (Memorandum Only)
Operating Revenues			
Charges for Service	$1,274,529		$1,274,529
New Funds		$3,300	3,300
Interest and Dividends		16,745	16,745
Gain on sale of assets		3,887	3,887
Net Increase in Fair Value of Investments		16,900	16,900
Total Operating Revenues	1,274,529	40,832	1,315,361
Operating Expenses			
Cost of Sales and Services			
Services	386,686		386,686
Treatment	451,780		451,780
Administration	296,656		296,656
Depreciation	330,978		330,978
Total Operating Expenses	1,466,100		1,466,100
Operating Income	(191,571)	40,832	(150,739)
Nonoperating Revenues (Expenses)			
Interest Revenue	38,514		38,514
Interest Expense	(70,998)		(70,998)
Intergovernmental Revenues	246,759		246,759
Net Nonoperating Revenues (Expenses)	214,275		214,275
Net Income Before Transfers	22,704	40,832	63,536
Transfers to Other Funds	(30,000)	(16,745)	(46,745)
Net Income	(7,296)	24,087	16,791
Retained Earnings/Fund Balances - July 1	8,025,892	465,277	8,491,169
Retianed Earnings/Fund Balances - June 30	$8,018,596	$489,364	$8,507,960

TREASURER'S REPORT

GENERAL FUND

Beginning Balance - July 1, 2006		$3,063,142.85
Income:		
Tax Collector	$10,569,108.64	
Town Clerk	1,082,745.99	
Selectmen	4,847,161.93	
Interest	101,459.07	
Total Income		16,600,475.63
Disbursements		(15,619,777.35)
Ending Balance - June 30, 2007		$4,043,841.13
Checking - Operating	$84,519.36	
Checking - Payroll	987.92	
Savings - Pooled	3,898,665.97	
Savings - NHPDIP	59,667.88	
Cash on Hand - June 30, 2007		$4,043,841.13

CONSERVATION COMMISSION

Beginning Balance - July 1, 2006		$16,503.05
Income:		
Interest		640.42
Disbursements		(2,601.24)
Cash on Hand - June 30, 2007		$14,542.23

CORBIN ROAD TREE FUND

Beginning Balance - July 1, 2006		$1,005.24
Interest		23.93
Cash on Hand - June 30, 2007		$1,029.17

Z-VENTURES PERFORMANCE DEPOSIT

Beginning Balance - July 1, 2006		$8,709.17
Interest		47.75
Cash on Hand - June 30, 2007		$8,756.92

R.M. PIPER INC. RETAINAGE ACCOUNT

Beginning Balance - July 1, 2006		$8,475.28
Income:		
Ratainage Withheld	$36,906.59	
Interest	75.86	
Total Income		36,982.45
Transferred to General Fund		(45,457.73)
Cash on Hand - June 30, 2007		($0.00)

AMBULANCE FUND

Beginning Balance - July 1, 2006		$17,656.66
Income:		
Donations & Grants	$1,000.00	
Interest	420.45	
Total Income		1,420.45
Cash on Hand - June 30, 2007		$19,077.11

NEIGHBORHOOD IMPROVEMENT FUND

Beginning Balance - July 1, 2006		$57,676.74
Income:		
Interest		3,073.58
Cash on Hand - June 30, 2007		$60,750.32

FORFEITURE FUND

Beginning Balance - July 1, 2006		$1,179.01
Interest		6.47
Cash on Hand - June 30, 2007		$1,185.48

WATER FUND:

OPERATING

Beginning Balance - July 1, 2006		$508,349.41
Income:		
User Fees	$584,209.81	
State of NH	41,321.47	
Interest	18,841.00	
Total Income		644,372.28
Disbursements		(709,046.91)
Ending Balance - June 30, 2007		$443,674.78
Checking	$13,802.85	
Savings - Pooled	429,871.93	
Cash on Hand - June 30, 2007		$443,674.78

ACCESS FEES

Beginning Balance - July 1, 2006		$119,024.01
Income:		
Access Fees	$3,000.00	
Interest	5,534.64	
Total Income		8,534.64
Cash on Hand - June 30, 2007		$127,558.65

SEWER FUND:

OPERATING

Beginning Balance - July 1, 2006		$320,037.70
Income:		
User fees	$681,521.80	
State Aid	235,695.16	
USDA Grant	119,790.00	
Interest	8,216.09	
Total Income		1,045,223.05
Disbursements		(1,103,223.78)
Cash on Hand - June 30, 2007		$262,036.97
Checking	$14,396.22	
Savings - Pooled	247,640.75	
Cash on Hand - June 30, 2007		$262,036.97

ACCESS FEES

Beginning Balance - July 1, 2006		$141,784.35
Income:		
Access Fees	$0.00	
Interest	6,473.67	
Total Income		6,473.67
Cash on Hand - June 30, 2007		$148,258.02

JAMCO EXCAVATORS RETAINAGE ACCOUNT

Beginning Balance - July 1, 2006	$60,718.46
Interest	332.95
Transferred to General Fund	0.00
Cash on Hand - June 30, 2007	$61,051.41

AIRPORT FUND

Beginning Balance - July 1, 2006		$109,091.57
Income:		
Charges for Service	$75,628.15	
Miscellaneous	23,325.07	
Interest	5,918.48	
Total Income		104,871.70
Transferred to General Fund		(67,538.44)
Cash on Hand - June 30, 2007		$146,424.83
Checking	$39,163.83	
Savings - Pooled	$28,597.96	
Certificate of Deposit	78,663.04	
Cash on Hand - June 30, 2007		$146,424.83

CDBG - REVOLVING LOAN FUND

Beginning Balance - July 1, 2006		$38,991.94
Receipts:		
Loan Repayments	$1,899.52	
Interest	2,676.98	
Total Income		4,576.50
Ending Balance - June 30, 2007		$43,568.44

Jonathan Howard, Town Treasurer

SUMMARY OF LONG-TERM DEBT

STATEMENT OF OUTSTANDING LONG TERM DEBT
June 30, 2007

Purpose	Original Amount	Issue Date	Maturity Date	Interest Rate	Outstanding Balance June 30, 2007
GENERAL FUND					
Library Renovations	300,000	2004	2009	3.25%	180,000
Fire Truck Replacement	900,000	2006	2020	4.10%	900,000
					1,080,000
WATER FUND					
Water Treatment Plant	1,050,000	1992	2022	5.50%	$479,310
Cheney Street Project	357,000	2006	2015	2.095%	320,705
					$800,015
SEWER FUND					
Sewer Treatment Plant	2,522,000	1988	2008	6.85%-7.55%	$240,000
South Main St Project	422,529	2004	2009	1.191%	169,012
Parkview Sewer Project	120,000	2005	2010	4.250%	72,300
Cheney Street Project	357,000	2006	2015	2.180%	321,300
					$802,612

STATEMENT OF LONG TERM DEBT AUTHORIZED BUT UNISSUED
June 30, 2007

Purpose	Year Authorized	Authorized Amount
SEWER FUND		
Guild Sewer Pump Station Replacement	2006	$400,000
Guild Sewer Pump Station Replacement	2007	145,000
		$545,000

REPORT OF THE TRUSTEES OF TRUST FUNDS

JULY 1, 2006 to JUNE 30, 2007

EXPENDABLE TRUST FUNDS

		PRINCIPAL				INCOME				TOTAL
Creation	Name	Beginning Balance	New Funds	Withdrawals	Ending Balance	Beginning Balance	Income	Withdrawals	Ending Balance	Principal & Income
TOWN OF NEWPORT										
CAPITAL RESERVE FUNDS										
1972	Fire Department	0.00			0.00	1,807.68	81.49		1,889.17	1,889.17
1974	Ambulance	40,000.00			40,000.00	2,818.51	2,150.29		4,968.80	44,968.80
1984	Highway Department	0.00			0.00	3,657.08	166.40		3,823.48	3,823.48
1984	Property Revaluation	88,000.00			88,000.00	2,487.48	4,510.15		6,997.63	94,997.63
1989	Sewer Department	431,873.50	30,000.00		461,873.50	163,229.97	30,180.58		193,410.55	655,284.05
1989	Police Department	60,000.00	10,000.00		70,000.00	6,455.32	3,343.56		9,798.88	79,798.88
1990	Water Department	34,373.50			34,373.50	22,345.29	2,851.25		25,196.54	59,570.04
1992	Town Office Computers	3,981.00			3,981.00	2,573.55	329.50		2,903.05	6,884.05
1993	Recreation Department	30,000.00	5,000.00		35,000.00	4,744.76	1,748.05		6,492.81	41,492.81
1997	Town Hall Improvement	0.00			0.00	0.00			0.00	0.00
1998	Cemetery Improvements	0.00			0.00	0.00			0.00	0.00
2003	Town Mapping	70,000.00	20,000.00		90,000.00	3,228.99	3,657.68		6,886.67	96,886.67
EXPENDABLE TRUST FUNDS										
1995	Earned Time	35,000.00	5,000.00		40,000.00	12,051.81	1,913.98		13,965.79	53,965.79
NEWPORT SCHOOL DISTRICT										
CAPITAL RESERVE FUNDS										
1999	Building	150,000.00	50,000.00	(105,000.00)	95,000.00	6,479.55	8,163.44		14,642.99	109,642.99
TOTAL EXPENDABLE TRUST FUNDS		943,228.00	120,000.00	(105,000.00)	958,228.00	231,879.99	59,096.37	0.00	290,976.36	1,249,204.36

NON-EXPENDABLE TRUST FUNDS

		PRINCIPAL				INCOME				TOTAL
		Beginning Balance	New Funds	Gain/Loss	Ending Balance	Beginning Balance	Income	Withdrawals	Ending Balance	Principal & Income
TOWN OF NEWPORT										
Various	Cemetery Perpetual Care	436,764.67	5,650.00	3,887.00	446,301.67	15,308.76	16,745.13	(15,168.98)	16,884.91	463,186.58
NEWPORT SCHOOL DISTRICT										
Various	Scholarship Funds	0.00	357,917.85	(10,927.00)	346,990.85	0.00	1,434.26		1,434.26	348,425.11
TOTAL NON-EXPENDABLE TRUST FUNDS		436,764.67	363,567.85	(7,040.00)	793,292.52	15,308.76	18,179.39	(15,168.98)	18,319.17	811,611.69

Tax Department

Tax Collector
Daniel P. O'Neill

Senior Deputy Tax Collector
Tammy Flewelling, CDTC

Deputy Tax Collector
Kathleen Holmes

Tax Office Staff
Kathleen Holmes joined our staff as the Deputy Tax Collector on October 22, 2007. She will be attending the New Hampshire Certified Tax Collectors program in August 2008. I have continued to network and expand my knowledge by going to the required workshops and conferences.

County Meeting
Our County meeting took place at the Newport Town Office. We had a guest speaker from the Local Government Center speak to us on "Effective Communication." This workshop was very informative and helpful. The Local Government Center offers many helpful workshops that we will be using in the future. Joan Porter who is the Tax Collector from Manchester, NH and serves as President of the New Hampshire Tax Collector's Association attended our meeting.

Reminders
The following reminders can be helpful to you as well as the tax office. If you are paying your tax bill after the due date, please call to get the correct amount that is due for interest. It is your responsibility to give your tax bills to your mortgage company if you escrow for taxes. If your address changes, please notify the tax office. We do accept partial payments. The tax lien procedure is usually scheduled for the month of February. Please try to pay the first and second tax bills in full by February 1st to avoid any costs associated with the tax lien process. Feel free to call the office for exact dates.

As always, the tax office staff welcomes your questions and will try to meet your needs. We appreciate the cooperation and good attitude you display toward your tax obligations.

Tammy Flewelling, CDTC
Senior Deputy Tax Collector

TAX COLLECTOR'S REPORT

REPORT OF UNCOLLECTED TAXES

	2007	2006	Prior
Uncollected Taxes - July 1, 2006:			
Property Taxes		1,251,543.38	
Land Use Change Taxes			10,050.00
Yield Taxes			7,096.90
Taxes Committed to Collector:			
Property Taxes	4,633,907.00	5,566,282.00	
Land Use Change Taxes		30,580.00	
Yield Taxes		25,476.48	
Excavation Taxes		3,674.83	
Jeopardy Taxes			
Prepaid Property Taxes			
Overpayments	9,642.20		
Interest and Costs - All Taxes		40,556.04	1,301.50
TOTAL DEBITS	$4,643,549.20	$6,918,112.73	$18,448.40
Remitted to Treasurer:			
Property Taxes	$3,301,906.52	$6,802,247.53	$3,684.63
Land Use Change Taxes		23,390.00	9,660.00
Yield Taxes		23,880.70	3,412.27
Excavation Taxes		3,674.83	
Interest and Costs		40,556.04	1,301.50
Jeopardy Taxes			
Overpayments	5,154.33		
Prepaid Property Taxes			
Abatements:			
Property Taxes	734.00	22,767.85	
Land Use Change Taxes			390.00
Deeded Taxes			
Property Taxes			
Uncollected Taxes - June 30, 2007:			
Property Taxes	1,335,754.35		
Land Use Change Taxes		1,595.78	
Yield Taxes			
TOTAL CREDITS	$4,643,549.20	$6,918,112.73	$18,448.40

TAX COLLECTOR'S REPORT

REPORT OF UNREDEEMED TAXES

	2007	2006	Prior
Unredeemed - July 1, 2006:			
Taxes		202,245.14	116,281.55
Elderly Liens		280.00	2,409.00
Water/Sewer			
Liens Executed	$302,533.06		
Interest and Costs	3,164.50	17,095.70	36,757.45
TOTAL DEBITS	$305,697.56	$219,620.84	$155,448.00
Remitted to Treasurer:			
Redemptions	$92,047.68	$100,554.23	$105,822.88
Interest and Costs	3,164.50	17,095.70	36,757.45
Abatements	41.60		66.48
Deeded Taxes			
Unredeemed - June 30, 2007:			
Taxes	210,089.78	101,690.91	10,392.19
Elderly Liens	354.00	280.00	2,409.00
Water/Sewer			
TOTAL CREDITS	$305,697.56	$219,620.84	$155,448.00

PROPERTY TAX LIEN HISTORY

Year of Tax Levy	Total Tax Committed	% of Taxes Uncollected	# of Liens
1999	5,550,482	4%	189
2000	7,093,870	5%	219
2001	7,294,792	4%	190
2002	7,330,426	4%	187
2003	8,131,195	3%	168
2004	8,478,807	2%	132
2005	7,121,872	3%	153
2006	9,185,539	3%	161
2007	10,401,984	3%	164

TEN YEAR TAX RATE COMPARISON
1997-2006

	School Rate	% of Total Rate	State School Rate	% of Total Rate	Town Rate	% of Total Rate	County Rate	% of Total Rate	Total Rate
1998	18.06	59.2%			9.77	32.0%	2.70	8.8%	30.53
1999	6.38	25.0%	7.17	28.1%	9.17	35.9%	2.81	11.0%	25.53
2000	10.45	32.4%	7.10	22.0%	10.58	32.8%	4.11	12.7%	32.24
2001	10.55	32.0%	6.89	20.9%	10.44	31.7%	5.06	15.4%	32.94
2002	10.69	32.9%	6.28	19.3%	11.20	34.5%	4.32	13.3%	32.49
2003	14.05	39.7%	5.53	15.6%	12.09	34.1%	3.76	10.6%	35.43
2004	16.27	43.6%	4.03	10.8%	13.07	35.0%	3.97	10.6%	37.34
2005	7.92	25.7%	4.10	13.3%	14.96	48.6%	3.82	12.4%	30.80
2006	14.62	37.6%	4.06	10.4%	16.48	42.3%	3.77	9.7%	38.93
2007 *	8.87	40.5%	2.16	9.9%	8.86	40.4%	2.02	9.2%	21.91

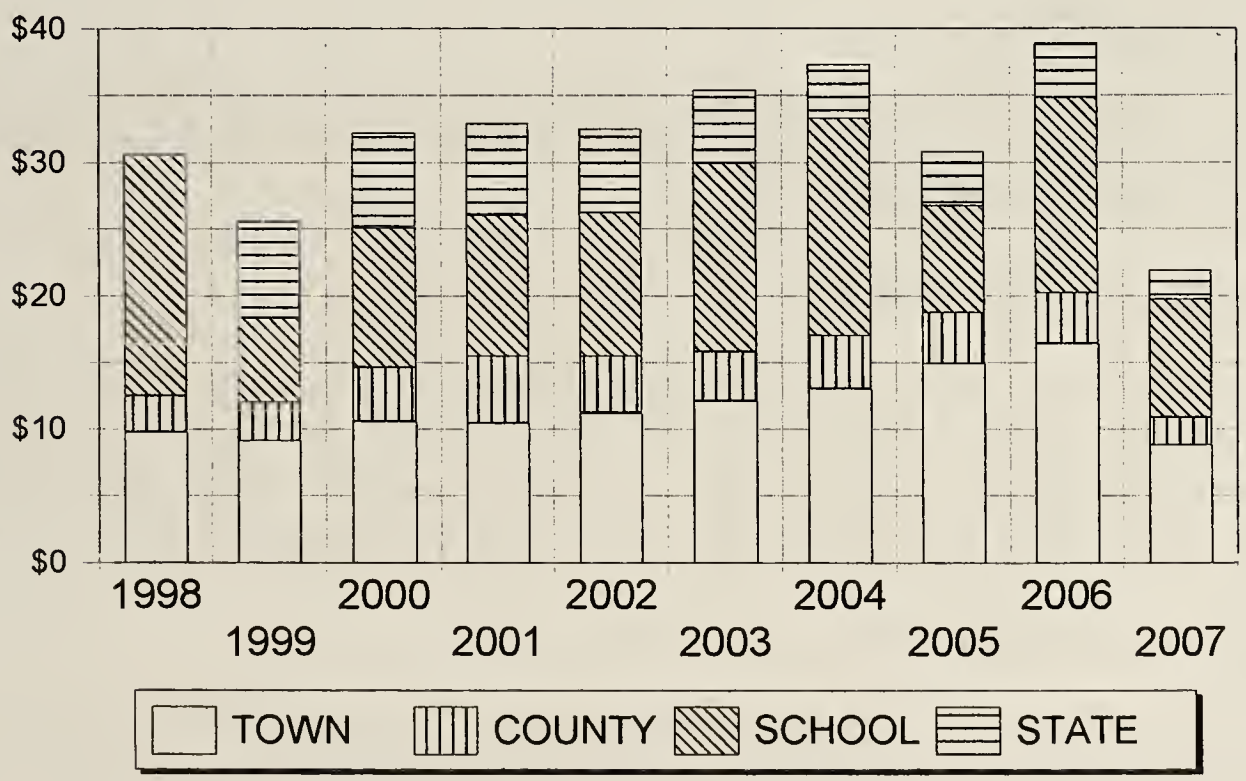

* Revaluation completed in 2007. Total Town assessed value increase by 202%.

Assessing Department

Assessing Assistant
Kaara K. Gonyo

Assessor
George W. Hildum

The assessing department was very busy during the 2007 tax year. There are many projects that were either started or completed during this time. The following is a summary of those projects.

PROPERTY REVALUATION

In 2007 Newport completed a town-wide property revaluation. The last revaluation was done in 1998 which was a full inspection revaluation. The 2007 revaluation was a statistical update based on the past two years of property sales in Newport. The notices of values were mailed in October and 165 hearings were scheduled by property owners to discuss the new values. We are anticipating that the equalization ratio for tax year 2007 at approximately 97% of fair market value.

PROPERTY UPDATES

The Town of Newport is planning on completing a full inspection for a quarter of the town's parcels each year during the next four years. During the fifth year, the Town will use that information to do another statistical update.

ASSESSING RECORDS ONLINE

Property owners can access Newport's assessing records' online. To access the records visit the website avitarofneinc.com and under online databases select "log on." From there you will select Newport and enter the given user id and password. Being able to look at the assessing records will allow property owners to compare their property value with comparable properties.

EXEMPTIONS AND CREDITS

Articles 20 and 23 both passed at the 2007 Town Meeting. They were relative to the Elderly Exemption and Veteran's Credit respectively. The Elderly Exemption was amended to raise income limits to $21,000 for single applicants and $26,600 for married applicants. The Asset limit is at $40,000. The new exemption amounts are Age 65 to 75 years, $34,400, Age 75 up to 80 years, $51,600 and Age 80 years and over the exemption is now $68,800. The Veteran's Credit was increased to $500.00 beginning tax year 2007.

As of January 2008, we have 33 property owners receiving an Elderly Exemption and 318 qualified Veterans receiving the $500.00 Veteran's Credit.

TAX MAPS

At the 2007 Town Meeting, Article 33 was passed to fund the creation of new tax maps for Newport. At this time the mapping project is underway with the aerial photographs done. The Assessing Office has given the mapping company all current deeds and any plans we had on file. We have provided research when requested and continue to forward any new deeds and plans to the mapping company. The preliminary maps should be completed by September 2008. The Assessing Office will implement the new map and lot numbers for the 2009 tax year.

OFFICE HOURS/APPOINTMENTS

The Assessing Office is open Monday through Friday from 8:30am to 4:00pm. Copies of property cards and basic questions can be answered at the window until 5:00pm. The Assessor holds office hours two days per month and appointments can be arranged if you would like to discuss an issue with him.

Thank you for helping us maintain our records. We appreciate your cooperation.

Respectfully Submitted,

Kaara K. Gonyo
Assessing Assistant

ASSESSOR'S REPORT

PRELIMINARY 2008 NET TAXABLE VALUATION

	2008 Preliminary Valuation *	% of Total Valuation
Current Use Property	$2,145,813	0.443%
Residential:		
Property	130,242,900	26.908%
Buildings	228,612,600	47.231%
Total Residential	358,855,500	74.138%
Commercial/Industrial:		
Property	30,462,100	6.293%
Buildings	85,025,400	17.566%
Total Commercial/Industrial	115,487,500	23.859%
Utilities:		
Property	279,800	0.058%
Buildings	9,193,500	1.899%
Total Utilities	9,473,300	1.957%
Less: Blind/Elderly Exempt Property Included Above	(1,927,900)	-0.398%
Net Taxable Valuation	**$484,034,213**	
Tax Exempt:		
Property	$9,049,200	1.870%
Buildings	39,222,400	8.103%
Total Tax Exempt	$48,271,600	9.973%

* Adjustments anticipated prior to setting tax rate.

COMPARISON TO PRIOR YEAR VALUATION

	2007 Final Valuation	2008 Preliminary Valuation	Change
Current Use	$2,149,089	$2,145,813	-0.152%
Residential	358,566,600	358,855,500	0.081%
Commercial/Industrial	115,205,900	115,487,500	0.244%
Utilities	9,473,300	9,473,300	0.000%
Exemptions	(2,048,300)	(1,927,900)	-5.878%
Net Taxable Valuation	$483,346,589	$484,034,213	0.142%
Tax Exempt	$48,307,500	$48,271,600	-0.074%

SCHEDULE OF TOWN PROPERTY

Location	Map/Lot	Purpose/Use	Valuation
TOWN			
8 Greenwood Road	0019-0021	Tax Deeded Property - Old Mill	7,000
567 Oak Street	0019-2012	Cemetery	70,400
Oak Street	0019-2165	Vacant House/Future Cemetery	111,000
Corbin Road	0020-0056	Vacant	74,000
8 -14 Airport Road	0020-2364	Airport & Office	893,800
8 Airport Road	0020-2364-TAX	Airport - Leased Bldg	159,500
Sugar River	0020-2471	Vacant	30,000
Sugar River	0025-0001	Vacant	20,300
Hurd	0025-2367	Vacant/Gravel Pit	68,200
Summer Street	0027-0131	Vacant/Conservation Easement	76,600
North Main Street	0027-0170	Vacant	14,600
North Main Street	0027-0443	Vacant	15,800
268 North Main St	0027-1583	Vacant	74,200
North Main Street	0027-1753	Vacant	55,700
North Main Street	0027-1832	Vacant/Stp Easement	45,000
North Main Street	0027-2121-2	Stp Lagoons	418,100
2360 Summer Street	0027-2365	Water Tower	143,700
Oak Street	0027-2435-A	Vacant - unbldable due to easmnt	34,100
North Main Street	0027-2467-1	Sichol Field	21,000
20 Putnam Road	0028-2468	Sewer Treatment Plant	5,683,100
Spruce Street	0029-0861	Vacant	1,800
500 Cheney Street	0029-2470	Wilmarth Park - Ski Jump	116,100
428 Sunapee Street	0031-2502	Pine Grove Cemetery	264,100
Sunapee Street	0031-2505	Cemetery	77,700
Sunapee Street	0032-2508	Vacant	10,200
Sugar River	0033-1113	Waste Treatment Lagoons	216,400
Sunapee Street	0034-2518	Pump House	1,900
Sugar River	0036-1523	Vacant	92,600
Sunapee Street	0036-1635-1	Pump House	55,100
Sugar River	0037-2410	Vacant	15,200
65 Belknap Street	0042-1268	Recreation Building	317,200
1 North Main Street	0043-0506	Town Common/Info Booth/Gazebo	253,700
40 Pine Street	0044-0084	Vacant	61,600
Pine Street	0044-0112	Vacant	63,600
Meadow Road	0045-0027	Vacant	2,500
Elm Street	0045-0121	Vacant	62,000
Mechanic Street Rear	0045-0202	Vacant	600
20 Main Street	0045-0258	Town Hall/Opera House	1,122,300
30 Main Street	0045-0258	Historical Museum	162,900
30 Main Street	0045-0258-TAX	Former District Court- Leased Bldg	268,400
11 Sunapee Street	0045-0258	Fire Station	813,900
15 Sunapee Street	0045-0258	Town Office	318,400
59 Sunapee Street	0045-0400	Vacant	79,000
47 Central Street	0045-0590	Vacant	13,900

55 Main Street	0045-1172	District Court	811,200
2 Arnold Campbell Dr	0045-1818	Police Station	50,100
59 Main Street	0045-1818-2	Police Station	716,600
Pearl Street	0045-2022-1	Vacant	600
15 Meadow Road	0045-2509	Ambulance Building	151,300
Meadow Road	0045-2510	Vacant/Floodplain	74,800
Mechanic St Rear	0045-2511	Vacant	2,400
Various	0046-1118	Right-Of-Way	81,300
Sunapee Street	0046-2348	Pumping Station Easement	37,600
Various	0048-0325	River Right-Of-Way	600
Maple Street	0048-2498	Cemetery	83,200
Chandlers Mills Rd	0052-2493	Vacant	9,100
Chandlers Mills Rd	0052-2494	Vacant	9,300
John Stark Highway	0054-1611	Tax Deeded Property - Land only	22,600
Breakneck Road	0063-1516	Vacant	151,300
449 South Main Street	0063-1735	Public Works Garage	1,092,000
140 Pollards Mill	0063-2388	Water Department	152,800
Old Goshen Road	0064-0527	Tax Deeded Property - Land only	14,400
Blaisdell Road	0064-0817	Vacant	1,800
429 Unity Road	0076-0544-1	PRV Bldg - Water Dept	5,500
Unity Springs Road-Unity	M13F3-457	Water Treatment Plant	1,101,550
Gilman Pond Rd -Unity	M8J8-734	Clorination Building	98,710

SCHOOL DISTRICT

245 North Main Street	0028-2467	Newport Middle High School	6,979,500
North Main Street	0028-2467-BLD	Spurwink Bldg - Tax Coll Deed	55,300
243 North Main Street	0029-1553	Sugar River Tech Center	4,759,400
86 North Main Street	0043-1541	Towle Elementary School	2,031,400
15 School Street	0043-2513	Richards Elementary School	2,853,100

The Town underwent a complete property revaluation as of April 1, 2007. A listing of all properties in Town can be found on the following pages. There is access to the property assessing system in the lobby of the Town Office for use by the general public.

Property Values By Owner

Owner	Map	Lot	Sub	Location	Acres	VALUES Land	Buildings	Total
1HOUSE.COM LLC TRUSTEE	000048	000388	000000	15 PARKVIEW	0.280	43,400	78,300	121,700
4 WINDS CONSULTING LLC	000020	002364	0000H7	15 AIRPORT STE 7	0.000	0	36,700	36,700
543 EAST 103 LLC	000076	000543	000000	UNITY	103.500	10,015 cu	0	10,015
544 WEST 56 LLC	000076	000544	000000	423 UNITY	56.240	70,782 cu	147,400	218,182
77 SOUTH MAIN STREET LLC	000055	002206	000000	77 SOUTH MAIN	1.800	54,300	84,500	138,800
87 SUNAPEE LLC	000045	002101	000000	87 SUNAPEE	0.630	72,000	190,900	262,900
A & J REALTY TRUST	000036	002110	000000	3 PARADISE	0.130	35,000	78,700	113,700
ABENDROTH, ALLEN & ROBIN	000049	001228	000000	600 MAPLE	1.500	49,200	158,500	207,700
ACKERMAN JR, DAVID & DANIELLE	000040	001887	000001	9 CHANDLERS MILL	2.778	56,500	133,700	190,200
ACKLEY, BRUCE W	000062	001359	000002	12 GERMAN SHEPHERD WAY	1.100	48,400	23,900	72,300
ACORD, STEPHEN W	000031	001435	0000T9	431 SUNAPEE LOT #9	0.000	0	12,500	12,500
ADAMS, LEE & PAMELA	000036	001788	000000	12 SPRINGFIELD	4.000	80,100	139,700	219,800
ADAMS, LEE M & PAMELA A	000040	000728	000000	651 JOHN STARK	2.050	70,500	181,800	252,300
ADAMS, PAMELA A & LEE M	000036	001530	000000	10 SPRINGFIELD	1.600	44,200	0	44,200
ADVANTAGE REVOCABLE TRUST	000043	002063	000000	25 COLUMBUS	0.180	45,500	78,700	124,200
ADVANTAGE REVOCABLE TRUST	000054	000793	000000	208 JOHN STARK	0.940	47,500	34,900	82,400
ADVANTAGE REVOCABLE TRUST	000054	000794	000000	206 JOHN STARK	0.230	57,200	87,300	144,500
ADVANTAGE REVOCABLE TRUST	000055	002188	000000	174 SOUTH MAIN	0.510	49,100	83,900	133,000
AF GLOENCO INC	000031	000792	000000	452 SUNAPEE	6.280	178,200	1,087,700	1,265,900
AF GLOENCO INC	000034	001099	000001	460 SUNAPEE	0.860	48,500	170,800	219,300
AHMAD, ANAS	000045	000343	000000	39 SUNAPEE	0.130	41,500	70,400	111,900
AIKEN, EMILY	000044	000004	000000	6 BELKNAP COURT	0.520	45,800	89,100	134,900
AIKEN, HERRICK & KAREN	000052	000422	000000	31 CHANDLERS MILL	1.400	56,200	38,900	95,100
ALBRO, WALLACE	000045	002448	000000	7 MECHANIC	1.320	56,300	67,100	123,400
ALDRICH FAMILY TRUST	000042	000009	000000	168 NORTH MAIN	0.400	48,700	135,800	184,500
ALDRICH FAMILY TRUST	000042	000010	000000	156 NORTH MAIN	0.530	49,200	182,600	231,800
ALDRICH FAMILY TRUST	000042	000011	000000	162 NORTH MAIN	0.250	48,100	123,100	171,200
ALEXANDER REVOC TRUST, GUY E	000020	002364	0000H8	15 AIRPORT STE 8	0.000	0	36,700	36,700
ALEXANDER, JONATHAN & DAVID	000043	001233	000000	13 SUMMER	0.380	48,600	118,100	166,700
ALEXANDER, KEITH D	000043	001299	000000	60 BEECH	0.380	48,600	93,700	142,300
ALEXANDER, SUSAN K	000043	000665	000000	14 SUMMER	0.100	41,600	87,300	128,900
ALEXANDROV, SHARON	000057	000331	000009	3 SUNSHINE COURT	1.400	49,000	34,500	83,500
ALMQUIST, DAVID S & CYNTHIA P	000019	001781	000000	466 OAK	3.450	84,300	172,500	256,800
ALTO, HAROLD G	000063	001101	000T47	2 IRON WAY	0.000	0	19,500	19,500
ALTO, RANDY L	000015	001990	000000	321 REEDS MILL	1.000	48,200	35,000	83,200
AM & TM PROPERTIES LLC	000044	000441	000000	64 BELKNAP	1.160	74,200	45,900	120,100
AMERIGAS PROPANE LP	000044	000440	000TNK	BELKNAP	0.000	0	82,800	82,800
AMHERST TELLIER TRUST	000034	001099	000003	462 SUNAPEE	0.670	50,400	80,400	130,800
AMHERST TELLIER TRUST	000034	001099	000004	SUNAPEE	0.570	37,200	0	37,200
AMORE, ANDREW & DOROTHY M	000070	000484	000000	16 WILLIAM	0.230	53,300	95,100	148,400
AMOS, CHRISTOPHER L	000019	001140	000000	530 OAK	1.800	54,600	123,400	178,000
AMOS, TAMARA J	000076	002399	00BT22	14 GLEN WAY	0.000	0	44,400	44,400

cu = Property in Current Use

Property Values By Owner

Owner	Map	Lot	Sub	Location	Acres	VALUES Land	Buildings	Total
ANDERSEN, RONALD & SUSAN	000043	002296	000000	30 SCHOOL	0.230	48,000	108,700	156,700
ANDERSON, HENRY C & ANN L	000084	000455	000000	448 EAST MOUNTAIN	14.800	81,900	67,500	149,400
ANDERSON, KENNETH R & HELEN B	000051	000033	000000	6 MOSQUITO SCHOOLHOUSE	12.800	36,481 cu	7,600	44,081
ANDERSON, KENNETH R & HELEN B	000051	002443	000000	CHANDLERS MILL	0.290	8,500	0	8,500
ANDREWS, ANDREW L & PAULINE H	000019	002086	000002	CORBIN	5.500	60,500	4,500	65,000
ANDREWS, ANDREW L & PAULINE H	000055	000006	000000	96 LAUREL	0.290	48,200	125,900	174,100
ANNIS, GOLDINA	000057	000038	000000	413 BRADFORD	0.460	48,800	76,100	124,900
ANNIS, GOLDINA	000057	002314	000000	BRADFORD	1.440	32,700	0	32,700
ANNIS, MICHAEL A	000038	000404	000000	1065 JOHN STARK	1.500	47,700	72,000	119,700
ANTICO, ANTHONY & JOSEPHINE	000028	002286	002-11	11 KYLE	0.000	0	124,700	124,700
ANTIN, EARL J & PATRICIA A	000070	000752	000000	19 WILLOW	0.930	87,800	191,600	279,400
ARCHIBALD, HOWARD L & NANCY	000032	000369	000001	6 COITVIEW	0.370	48,500	94,700	143,200
ARDELL, MAREN & M O CONNELL	000012	001950	000000	34 ROWELL	4.200	85,800	200,000	285,800
ARMSTRONG, DENNIS &ANGIE WILKS	000043	001659	000000	13 GROVE	0.410	53,500	85,500	139,000
ARMSTRONG, RICHARD D & DEE	000031	002021	000000	459 SUNAPEE	0.840	45,200	71,700	116,900
ARMSTRONG, ROBERT C & DEANNA M	000062	002359	000006	3 CHESTNUT	3.300	69,600	141,100	210,700
ARNOLD, DAVID L	000048	001039	001T22	22 EMERALD RIDGE	0.000	0	41,000	41,000
ARNOLD, MARILYN	000070	001667	000000	10 ALEXANDER	0.570	57,900	86,700	144,600
ARQUIETT, LEIGH & SCOTT	000064	001397	000000	71 OLD GOSHEN	0.520	44,900	116,000	160,900
ASANOWICZ, MICHELLE L (BROWN)	000041	000271	000000	365 JOHN STARK	0.330	37,700	14,600	52,300
ASH, ALBERT & NANCY	000017	001002	000000	269 BLUEBERRY RIDGE	1.410	53,800	88,700	142,500
ASH, JAMES & BETH	000070	000830	000000	4 DOLORES	0.520	57,800	111,200	169,000
ASH, JEFFREY & LAURA	000040	001884	000000	523 JOHN STARK	1.030	46,400	91,000	137,400
ASH, PHILLIP & THERESA	000011	002024	000005	102 CORNISH TURNPIKE	1.500	46,800	118,700	165,500
ASHEY REVOC TRUST, FRANCIS R	000043	001168	000000	155 NORTH MAIN	0.310	72,300	274,900	347,200
ASHFORD, CHARLES R & BARBARA A	000070	002037	000004	11 RIVER VIEW	1.400	62,800	207,100	269,900
ASHFORD, CHARLES R & BARBARA A	000070	002037	000008	15 RIVER VIEW	1.680	63,700	180,900	244,600
ATTENHOFER JR, DON & LISA	000029	001624	000000	7 SWAN	0.330	53,200	95,000	148,200
ATWOOD, THERESA M & THOMAS R	000054	001872	000000	23 THIRD	0.240	48,000	99,300	147,300
ATWOOD, THERESA M & THOMAS R	000054	001873	000000	THIRD	0.060	3,200	6,500	9,700
AUSTIN, FRANCIS E & TERESA	000048	001039	001T04	4 EMERALD RIDGE	0.000	0	55,200	55,200
AUSTIN, LISA M	000076	002399	00BT15	28 POPPLE WAY	0.000	0	60,800	60,800
AVERY ET AL, BETTY	000020	001893	000000	395 NORTH MAIN	350.000	98,633 cu	95,800	194,433
AVERY III, JOHN & MICHELLE	000048	000650	000000	326 BRADFORD	0.380	48,600	20,300	68,900
AVERY III, JOHN & MICHELLE	000048	000986	000000	324 BRADFORD	0.380	48,600	19,600	68,200
AVERY III, JOHN I & MICHELLE L	000039	002381	000000	806 JOHN STARK	17.550	136,800	240,800	377,600
AVERY, BONNIE	000053	001241	000002	359 BASCOM	4.290	59,500	39,200	98,700
AVERY, BRENT M	000056	000071	000000	40 UNITY	0.980	94,000	159,700	253,700
AVERY, EST OF GORDON M	000056	000071	000001	UNITY	0.460	52,800	0	52,800
AVERY, EST OF GORDON M	000056	001490	000000	GOLF	0.560	42,500	0	42,500
AVERY, JASON J & SAMANTHA M	000070	001542	000000	20 LORRAINE	0.460	57,600	189,300	246,900
AVERY, LANCE	000043	000168	000000	86 SUMMER	0.390	53,400	95,700	149,100

cu = Property in Current Use

Property Values By Owner

Owner	Map	Lot	Sub	Location	Acres	VALUES Land	Buildings	Total
AVERY, LANCE & ELVIRA HALLIDAY	000048	000090	000000	364 BRADFORD	0.520	49,400	100,600	150,000
AVERY, PAULYNE F	000040	000080	000000	39 AYERS	9.900	92,400	87,000	179,400
AVERY, PAULYNE F	000040	002415	000000	AYERS	2.000	18,900	0	18,900
AVERY, SCOTT G	000055	001481	000000	JEFFERSON	1.980	34,000	0	34,000
AVITABLE, PETER & GRACE	000005	001111	000002	CORNISH TURNPIKE	16.200	1,447 cu	0	1,447
AYEN, SCOTT M & RAMONA L	000070	001538	000000	13 LORRAINE	0.390	56,300	94,900	151,200
AYOTTE ET AL, RICHIE & LISA	000039	001147	000000	8 RAM BROOK	2.060	49,800	72,200	122,000
AYOTTE SR, CHRISTOPHER J	000049	001574	000000	86 PARADISE	0.260	42,000	21,000	63,000
AYOTTE, LUCILLE (GRACE)	000055	000087	000000	111 SOUTH MAIN	2.800	44,600	7,700	52,300
AYOTTE, ROBERT	000014	001316	000000	18 ASPEN	0.520	40,400	34,000	74,400
AYOTTE, ROBERT E & ALICE W	000048	002088	000000	32 PARKVIEW	0.170	40,500	35,800	76,300
BABBITT, DAVID A & MICHELLE L	000045	000856	000000	61 MAPLE	0.370	48,600	80,800	129,400
BABBITT, LILLIAN M	000040	001212	000000	60 AYERS	1.100	10,100	0	10,100
BABBITT, MARK W & SHEILA A	000070	002341	000000	55 ALEXANDER	0.810	58,700	124,200	182,900
BACON, GARTH R & DEBORAH A	000048	000932	000000	306 BRADFORD	0.300	48,300	70,000	118,300
BADEN FAY REVOCABLE TRUST	000058	002247	000000	738 BRADFORD	33.000	55,186 cu	53,000	108,186
BAFFA, AUGUSTINE J & CATHERINE	000057	002403	000003	24 SUNSHINE	1.510	49,200	174,200	223,400
BAGA, GERARD E & GLORIA G	000040	000677	000004	ENDICOTT	2.200	28,500	0	28,500
BAILEY ET AL, EST OF EDWARD A	000062	002239	000000	212 BASCOM	1.800	49,800	75,900	125,700
BAILEY FAM TR ET AL, EDWARD A	000029	000028	000000	171 CHENEY	0.200	51,200	135,700	186,900
BAILEY FAM TR ET AL, EDWARD A	000029	001840	000000	10 SWAN	0.210	51,800	72,800	124,600
BAILEY FAM TR ET AL, EDWARD A	000042	001075	000000	35 MYRTLE	0.230	48,000	97,100	145,100
BAILEY FAM TR ET AL, EDWARD A	000043	001061	000000	140 NORTH MAIN	0.430	60,800	244,100	304,900
BAILEY FAM TR ET AL, EDWARD A	000055	000253	000000	147-9 LAUREL	0.280	48,200	115,600	163,800
BAILEY FAM TRUST, EDWARD A	000042	000283	000000	146 NORTH MAIN	0.330	48,400	102,200	150,600
BAILEY FAM TRUST, EDWARD A	000054	000088	000000	19 UNITY	4.420	86,200	156,900	243,100
BAILEY, DANIEL J & MICHELE	000042	000620	000000	12 MIDDLE	1.100	51,500	61,400	112,900
BAILEY, ELISABETH G	000048	000089	000000	13 PARKVIEW	0.110	37,900	49,100	87,000
BAILEY, ELISABETH G	000054	001551	000000	9 SECOND	0.230	48,000	53,900	101,900
BAILEY, ELISABETH G	000054	001874	000000	11 UNITY	0.690	53,500	103,800	157,300
BAILEY, JOHN P & ROSEMARY	000056	002214	000000	27 UNITY	0.400	51,800	59,900	111,700
BAILEY, SHANE W	000048	001497	000000	9 HIGH	0.170	45,000	80,100	125,100
BAILEY, TRACEY	000043	000432	000000	2 LIGHTHOUSE	0.380	53,400	93,000	146,400
BAIRD, PAUL & CATHRYN	000011	000979	000000	150 FLETCHER	92.000	150,342 cu	415,000	565,342
BAKER JR, CHARLES & CHAUNEE	000043	001625	000000	50 SCHOOL	0.200	46,500	65,200	111,700
BAKER, BRENT H & LIUBOV	000070	002037	000006	13 RIVER VIEW	1.680	63,700	185,100	248,800
BAKER, CHRISTINE D & MICHAEL J	000028	002042	000000	10 ROSELAND	0.460	60,900	82,000	142,900
BAKER, ELEANOR R	000036	000479	000000	4 SPRINGFIELD	1.000	56,200	65,400	121,600
BAKER, JOSEPH H	000031	001435	000T13	431 SUNAPEE LOT #3	0.000	0	13,400	13,400
BAKER, LANNIE J & AMANDA	000070	001692	000000	269 UNITY	0.820	53,700	104,300	158,000
BAKER, MICHAEL &VIRGINIA BAKER	000077	001562	000001	110 TURKEY HILL	2.260	59,700	54,200	113,900
BAKER, MILDRED J	000041	000093	000000	23 BROWN	2.100	45,600	42,000	87,600

cu = Property in Current Use

Property Values By Owner

Owner	Map	Lot	Sub	Location	Acres	VALUES Land	Buildings	Total
BAKER, RICHARD J & CAMILLA M	000055	000962	000000	113 SOUTH MAIN	0.230	48,000	107,900	155,900
BAKER, VIRGINIA A & JEFFREY S	000040	000677	000001	ENDICOTT	4.400	34,000	0	34,000
BAKER, VIRGINIA A & JEFFREY S	000040	000677	000002	61 ENDICOTT	4.000	54,800	25,900	80,700
BALCH ET AL, CANDACE	000048	001745	000000	309 BRADFORD	0.240	48,000	77,300	125,300
BALCH, BONNIE L	000023	001468	000000	600 EAST GREEN MOUNTAIN	2.700	26,600	132,100	158,700
BALL, TERRY & DAIL	000012	000933	000000	169 FLETCHER	0.940	52,800	119,200	172,000
BALLOU JR, WILLIS H	000045	000107	000000	8 CENTRAL	0.027	31,700	46,000	77,700
BALLOU, ROBERT & LYNN MERRILL	000057	000331	000004	33 SUNSHINE COURT	7.010	96,200	238,800	335,000
BANTLE, RICHARD W	000076	001531	000002	42 MAC	2.000	47,800	106,000	153,800
BANZHAF JOINT REV TR, DH & JM	000045	001821	000000	69-71 MAIN	0.220	65,300	192,300	257,600
BARBOZA, RAYMOND M	000063	001101	000T36	35 FAIRWAY	0.000	0	18,100	18,100
BARDSLEY, JOHN S & MARY	000057	001032	000000	40 SCHOOLHOUSE	9.300	83,700	58,800	142,500
BARIL, MARK W	000063	001101	0000T5	3 WEDGE WAY	0.000	0	21,200	21,200
BARNA JR, NICHOLAS & SUSAN	000032	002162	000002	17 COITVIEW	0.090	34,200	64,700	98,900
BARNARD, WILLIAM & MARIA	000051	001939	000002	398 CHANDLERS MILL	42.600	58,045 cu	223,900	281,945
BARNES, LORI L	000071	002195	000000	70 PAGE HILL	9.700	145,200	182,100	327,300
BARNETT 2003 REV TR, VELMA M	000021	000105	000000	49 LAFOUNTAINE	6.730	69,900	103,700	173,600
BARON, RICHARD E & LEILANI L	000076	002399	000005	14 SPRING BROOK	0.550	45,900	38,200	84,100
BARRELL, CHRISTOPHER & K	000057	002403	000007	66 SUNSHINE	2.750	51,700	211,900	263,600
BARRETT, DONNA & E BARRETT	000063	001101	000T32	4 CHIP WAY	0.000	0	26,400	26,400
BARRETT, ROBERT C & ELIZABETH	000070	002105	000000	16 LORRAINE	0.280	54,200	138,900	193,100
BARRY, SHIRLEY E (MURRAY)	000043	001427	000000	21 BEECH	0.100	41,600	68,400	110,000
BARTLETT JR, CLINTON S	000028	000115	000000	214 PINE	4.600	73,300	71,200	144,500
BARTLETT JR, CLINTON S	000055	000114	000000	169 SOUTH MAIN	0.740	50,000	194,000	244,000
BARTLETT, CHRISTOPHER & TRACEY	000042	000023	000000	38 GREEN	0.090	39,100	108,900	148,000
BARTLETT, HOWARD & PHYLLIS	000042	000117	000000	20 OAK	0.160	35,600	115,500	151,100
BARTLETT, MICHAEL A	000055	001421	000000	102 SOUTH MAIN	0.350	48,500	121,200	169,700
BARTLETT, WILLIAM & HEIDI	000058	000233	000000	MAPLEWOOD	2.300	328 cu	0	328
BARTLETT, WILLIAM & HEIDI	000058	000234	000000	MAPLEWOOD	2.300	649 cu	0	649
BARTLETT, WILLIAM & HEIDI	000058	000236	000000	MAPLEWOOD	5.300	755 cu	0	755
BARTLETT, WILLIAM & HEIDI	000058	000309	000000	648 BRADFORD	6.800	148,411 cu	178,300	326,711
BARTLETT, WILLIAM B & HEIDI B	000058	000235	000000	MAPLEWOOD	2.300	43,100	0	43,100
BARTLETT, WILLIAM B & HEIDI B	000058	002043	000000	MAPLEWOOD	2.300	43,100	0	43,100
BARTLEY, PATRICIA	000053	000122	000000	WHITCHER	5.000	35,300	0	35,300
BARTLEY, PATRICIA	000053	002393	000000	48 WHITCHER	4.750	51,800	33,200	85,000
BARTLEY, PATRICIA	000053	002486	000000	NEWPORT HEIGHTS	5.000	5,000	0	5,000
BARTLEY, PATRICIA	000053	002487	000000	NEWPORT HEIGHTS	5.000	5,000	0	5,000
BARTON ET AL, ELLA R	000028	000992	000000	9 ROSELAND	0.380	48,600	49,000	97,600
BARTON JR, DOUGLAS & NANCY	000064	001860	000000	19 OLD GOSHEN	4.700	65,700	143,900	209,600
BARTON SR, JOHN A & EILEEN J	000028	002286	0002-3	3 KYLE	0.000	0	122,100	122,100
BARTON, BENJAMIN & KATHY	000040	000124	000001	525 JOHN STARK	6.950	53,805 cu	147,100	200,905
BARTON, BENJAMIN & KATHY	000040	000124	000002	BLOOD	12.000	1,622 cu	0	1,622

cu = Property in Current Use

Property Values By Owner

Owner	Map	Lot	Sub	Location	Acres	VALUES Land	Buildings	Total
BARTON, CARLETON & CHERRIL	000028	000974	000000	185 NORTH MAIN	0.820	50,400	99,500	149,900
BARTON, DOUGLAS & JUDY	000062	000130	000000	210 BASCOM	1.500	49,200	56,800	106,000
BARTON, DOUGLAS R	000063	000129	000000	409 SOUTH MAIN	7.700	72,800	131,800	204,600
BARTON, JUDY L & DOUGLAS W	000062	000060	000000	BASCOM	80.600	13,878 cu	0	13,878
BARTON, LYNETTE & SCOTT KENNEY	000025	000571	000000	110 HURD	1.570	49,300	121,900	171,200
BARTON, RICKY & MARIE	000040	002153	000000	80 AYERS	1.050	48,300	50,000	98,300
BASCOM, RICHARD & ROBT SAMMON	000045	001287	000000	30 SOUTH MAIN	0.230	82,500	124,700	207,200
BASCOM, RICHARD N	000054	001474	000000	39 SPRING	2.700	100,500	274,900	375,400
BATES, DEBORAH	000042	000777	000000	4 WALNUT	0.080	36,600	79,600	116,200
BATES, JEAN W & ROBERT N BATES	000043	000137	000000	153 CHENEY	0.490	53,800	111,100	164,900
BATES, ROBERT A	000043	000109	000000	107 CHENEY	0.310	50,500	139,300	189,800
BATES, TIMOTHY & CATHY	000063	002360	000004	94 BASCOM	2.100	50,400	135,000	185,400
BATISTA, ANTONIO & MARY	000028	001496	000000	13 FAIRBANKS	0.230	48,000	107,600	155,600
BATISTA, MICHAEL & KRISTIE	000075	000198	000001	562 UNITY	1.600	56,200	179,800	236,000
BAUERLE, J MARC & MARCI RADEL	000045	001017	000000	51 SOUTH MAIN	1.630	735,000	1,035,600	1,770,600
BAYER, PAMELA J	000042	001049	000000	7 DALE	0.220	47,500	65,200	112,700
BEAN, JUDSON M & JESSICA L	000055	001845	000000	119 LAUREL	0.230	48,000	90,200	138,200
BEAN, RICHARD & MARK OVERMAN	000038	001733	000000	1090 JOHN STARK	5.430	76,900	202,800	279,700
BEARD, TIMOTHY R	000057	000938	000000	417 BRADFORD	0.460	48,800	75,000	123,800
BEATON, ROBERT W & BETSY E	000070	002423	000001	2 LUCINDA CIRCLE	0.790	55,700	166,800	222,500
BEATTIE, ANNE	000070	000140	000000	20 BEVERLY	0.240	53,500	74,900	128,400
BEAUCHAINE, ALAN	000031	002297	000000	437 SUNAPEE	0.400	42,000	50,900	92,900
BEAUCHAINE, KRIS E & KAY A	000057	002403	000014	19 SUNSHINE	2.120	62,400	228,700	291,100
BEAUCHAINE, NORBERT & JEAN	000031	000143	000000	435 SUNAPEE	0.370	41,700	76,400	118,100
BEAUDET, RONALD & SUZANNE	000042	000551	000000	31 GREEN	0.310	48,300	146,000	194,300
BEAUDOIN, ARMAND	000051	000981	000000	MOSQUITO SCHOOLHOUSE	24.500	1,751 cu	0	1,751
BEAUDOIN, ARMAND	000060	000042	000000	91 MOSQUITO SCHOOLHOUSE	9.500	40,800	81,300	122,100
BEAULIEU, MARY M & JAMES B	000029	001473	000000	15 DEWALT	0.320	48,400	88,400	136,800
BEAULIEU, RICHARD & MARLENE	000043	001737	000000	19 SUMMIT	0.340	58,000	138,400	196,400
BECKER, RICHARD C	000045	000427	000000	12-14 CROSS	0.180	41,000	101,700	142,700
BECKER, RICHARD C	000045	001962	000000	108 SUNAPEE	0.290	46,400	74,100	120,500
BECKER, RICHARD C	000048	000782	000000	16-18 CROSS	0.410	43,900	116,800	160,700
BEEZEL, DEBORAH (GRABAS)	000051	002496	000001	34 LANGLEY	5.000	60,500	139,500	200,000
BEFORD, BRUCE C & LINDA A	000029	000275	000000	178 SUMMER	0.450	53,700	84,100	137,800
BELDING TRUSTEE, SUSAN B	000023	000219	000000	EAST GREEN MOUNTAIN	14.500	983 cu	0	983
BELL, ADELINE	000046	000415	0000A2	11 RIVERBEND UNIT #2	0.000	0	59,600	59,600
BELL, GORDON & JACQUELYN	000028	002286	002-12	12 KYLE	0.000	0	128,300	128,300
BELL, MARJORIE & LARI	000029	000737	000000	181 SUMMER	0.290	53,000	111,800	164,800
BELLAVANCE, DONALD L	000064	000152	000000	53 OLD GOSHEN	1.990	50,100	113,100	163,200
BELLAVANCE, GERALD & NANETTE	000064	001484	000002	289 EAST MOUNTAIN	1.530	58,800	179,900	238,700
BELLIVEAU, LEONCE J & BRENDA L	000049	000769	000000	510 MAPLE	0.480	42,300	68,100	110,400
BENNETT ET AL, MITCHELL K &	000018	000909	000000	42 BLUEBERRY RIDGE	2.000	62,200	75,500	137,700

cu = Property in Current Use

Property Values By Owner

Owner	Map	Lot	Sub	Location	Acres	VALUES Land	Buildings	Total
BENNETT, BRADLEY A & ERRICA M	000048	000161	000000	213 MAPLE	2.600	57,500	152,100	209,600
BENNETT, DONALD & URSULA	000043	000156	000000	95-97 CHENEY	0.590	67,400	128,200	195,600
BENNETT, KENNETH	000024	002460	000000	95 BARTON WHITNEY	2.700	56,400	39,900	96,300
BENNETT, MITCHELL K & LORRIE J	000018	000158	000000	40 BLUEBERRY RIDGE	0.640	45,800	64,200	110,000
BENOIT JR, EUGENE & CHRISTINE	000055	002010	000000	156 SOUTH MAIN	0.540	49,200	125,800	175,000
BENOIT, BONNIE (MILLER) & M J	000036	002055	000000	44 HALE	0.250	46,300	90,500	136,800
BENOIT, MAURICE A	000031	001742	0000T1	1 EDGEWOOD PARK	0.000	0	16,800	16,800
BENOIT, VALERIE F	000031	001742	0000T2	3 EDGEWOOD PARK	0.000	0	15,500	15,500
BENSON, DAVID J & CATHERINE I	000058	000254	000000	114 SCHOOLHOUSE	4.130	78,400	13,100	91,500
BENSON, KEVIN & CHERYL COLBY	000071	001180	000003	2 PYSZ	1.760	54,500	56,400	110,900
BENSON, RICHARD & BEULAH	000049	000162	000000	544 MAPLE	0.780	46,900	106,100	153,000
BENSON, STEVEN & SUE ANN	000049	001205	000000	557 MAPLE	2.600	63,400	20,200	83,600
BENTLEY, HEATHER & SCOTT	000035	000163	000000	90 SPRINGFIELD	1.140	48,400	145,700	194,100
BENTLEY, SHERRYLYN &RICHARD JR	000070	001035	000000	12 DOLORES	0.450	57,400	90,700	148,100
BENWAY, BARBARA T	000055	000291	000000	186 SOUTH MAIN	0.380	48,600	114,700	163,300
BENWAY, BARBARA T	000055	001052	000000	159 SOUTH MAIN	0.720	50,000	110,800	160,800
BERGE-CHARTER, KATHERINE L	000028	000125	000000	16 UNION	0.860	54,000	77,700	131,700
BERIO,RICHARD & TINA(FABIANI)	000005	001515	000001	319 CORNISH TURNPIKE	13.000	51,998 cu	356,400	408,398
BERRY III, JOHN & LOUISE	000043	000171	000000	98 CHENEY	0.490	67,000	87,200	154,200
BERRY JR, FREDERICK	000043	000952	000000	24 SUMMER	0.550	55,300	79,400	134,700
BERRY REVOC TRUST, JUDITH	000064	000924	000000	WEBSTER	15.000	42,138 cu	11,300	53,438
BERRY REVOC TRUST, JUDITH	000064	001103	000000	10 WEBSTER	10.000	88,125 cu	146,800	234,925
BERRY, RUSSELL & ALICE ROBERTS	000057	000111	000000	2 MOORE	2.070	131,900	143,400	275,300
BERTHOLD, ARTHUR & EILEEN	000048	002248	000000	96 MAPLE	0.220	47,500	63,600	111,100
BEVILACQUA, DALE & MICHELLE	000070	000097	000006	6 RIVER VIEW	0.870	61,200	257,800	319,000
BIANCHI, ADRIENNE J	000018	000937	000000	62 CORNISH TURNPIKE	8.000	59,300	264,500	323,800
BICKFORD, MAURICE & JEAN HALL	000063	000174	000000	253 UNITY	11.500	59,878 cu	146,000	205,878
BICKFORD, MAURICE & JEAN HALL	000070	000173	000000	UNITY	35.000	5,462 cu	0	5,462
BIGONEY, PAUL R	000075	000950	00003A	27 REDSTONE	14.000	49,858 cu	145,300	195,158
BILLINGS, LORAYNE A	000063	000178	000001	UNITY	13.050	2,368 cu	0	2,368
BILQUEZ, PHILLIPPE R	000045	000991	000000	48 RIVER	0.320	48,400	80,300	128,700
BISHOP, ROBERT & KAREN	000044	002204	000000	103 ELM	0.620	54,400	117,700	172,100
BISHOP, ROBERT C	000043	000967	000000	48 BELKNAP	0.340	49,700	95,800	145,500
BISSONETTE, S &D DRAINVILLE SR	000051	001939	000003	420 CHANDLERS MILL	5.200	54,800	54,800	109,600
BITLER, KRISTEN L	000070	002345	000000	28 KARLENE	0.560	57,900	113,500	171,400
BLACK (ET AL), DAVID	000018	000184	000000	BLUEBERRY RIDGE	88.000	2,264 cu	0	2,264
BLACK, DAVID & GERALDINE	000019	001901	000000	277 CORBIN	4.770	73,700	185,600	259,300
BLACK, NANCY H	000025	000423	000000	HURD	16.000	1,026 cu	0	1,026
BLACK, NANCY H	000025	001224	000000	HURD	84.000	7,025 cu	0	7,025
BLACK, RODMAN & NANCY	000025	000182	000000	134 HURD	38.000	126,427 cu	252,800	379,227
BLACK, RODMAN & NANCY	000025	000183	000000	RAM BROOK	12.000	362 cu	0	362
BLACKINTON, JEFFREY & BRANDY	000056	000628	000000	19 GOLF	0.560	79,500	140,800	220,300

cu = Property in Current Use

Property Values By Owner

Owner	Map	Lot	Sub	Location	Acres	VALUES Land	Buildings	Total
BLAINE, DAVID & HELEN	000043	000185	000000	129 CHENEY	0.390	53,200	145,600	198,800
BLAINE, JAMES A & DOREEN	000053	000186	000000	42 WHITCHER	7.500	54,600	23,500	78,100
BLAIS JR, ROBERT &DANNY CARTER	000042	001332	000000	4 WOODHULL	0.150	44,100	104,900	149,000
BLAISDELL, HAROLD ADAM	000042	000189	000000	37 COURT	0.290	48,200	63,500	111,700
BLAKE REVOCABLE TRUST	000019	000528	000000	ENDICOTT	32.000	1,923 cu	0	1,923
BLAKE REVOCABLE TRUST	000025	001809	000000	ENDICOTT	63.500	119,500	0	119,500
BLAKE REVOCABLE TRUST	000026	000190	000000	ENDICOTT	134.100	7,243 cu	0	7,243
BLAKE REVOCABLE TRUST	000026	000433	000000	456 OAK	95.000	114,722 cu	150,800	265,522
BLAKE, LEVI	000048	001039	001T23	23 EMERALD RIDGE	0.000	0	40,000	40,000
BLAKE, RICHARD J & BETTY A	000048	001039	001T02	2 EMERALD RIDGE		0	52,700	52,700
BLANCHARD JR, MARLENE & CASPER	000043	002053	000000	31 CHENEY	0.320	48,400	144,900	193,300
BLEAU, JOAN C	000045	001877	000000	75 LAUREL	0.350	48,500	135,200	183,700
BLEAU, JOAN C	000070	002142	000000	4 ALEXANDER	0.920	66,200	98,000	164,200
BLISH, JAMES & JEAN	000055	000968	000000	88 SOUTH MAIN	0.240	48,000	108,200	156,200
BLISH, STEVEN E	000017	001712	000001	263 BLUEBERRY RIDGE	1.100	53,200	29,600	82,800
BLISS, GREGORY J & CHANDRA F	000057	001046	000000	64 EAST MOUNTAIN	5.100	66,700	107,100	173,800
BLODGETT, STEPHEN & GLORIA	000048	000200	000000	204 MAPLE	2.000	51,500	103,800	155,300
BLOMQUIST, ARNE & BERTHA	000076	000201	000000	618 SOUTH MAIN	25.000	64,522 cu	145,900	210,422
BLOMQUIST, J & L WITKUS	000042	001439	000000	3 WOODHULL	0.180	45,500	95,300	140,800
BLOOD JR, GORDON E	000040	000211	0014-1	565 JOHN STARK	4.100	78,700	106,900	185,600
BLOOD, DORA B	000040	000135	000000	10 BLOOD	1.540	44,400	37,400	81,800
BLOOD, DORA B	000040	000205	000000	3 BLOOD	1.340	44,000	81,700	125,700
BLOOD, DORA B	000040	000206	000000	12 BLOOD	1.190	43,700	20,900	64,600
BLOOD, DORA B	000040	000207	000000	11 BLOOD	1.380	44,100	17,900	62,000
BLOOD, DORA B	000040	000208	000000	9 BLOOD	0.940	43,200	8,700	51,900
BLOOD, DORA B	000040	000210	000000	6 BLOOD	1.220	43,800	16,900	60,700
BLOOD, DORA B	000040	000211	0014-2	14-2 BLOOD	1.300	44,000	22,700	66,700
BLOOD, DORA B	000040	000212	000000	4 BLOOD	1.500	44,400	20,100	64,500
BLOOD, DORA B	000040	000264	000000	8 BLOOD	1.450	44,300	30,700	75,000
BLOOD, DORA B	000040	001020	000000	7 BLOOD	1.220	43,800	10,300	54,100
BLOOD, DORA B	000040	001511	000000	5 BLOOD	1.190	43,700	29,900	73,600
BLOOD, JAMES C	000028	001941	000000	31 OAK	0.360	53,300	152,400	205,700
BLOOD, STEVEN W & DARCY	000064	002445	00003A	9 CRESTVIEW WAY	14.900	132,036 cu	182,700	314,736
BLUE MOUNTAIN FOREST	000001	000214	000000	CORNISH TURNPIKE	49.500	2,860 cu	0	2,860
BLUEBERRY MTN STONEWORKS LLC	000009	000532	000000	65 CATHOLE	265.500	43,240 cu	22,300	65,540
BMW LIVING TRUST 5/98	000036	002246	000000	560 SUNAPEE	1.200	74,600	110,000	184,600
BOARDMAN ET AL, WAYNE	000054	000269	000000	200 JOHN STARK	6.820	116,000	144,900	260,900
BOARDMAN JR, PAUL E & M WITHAM	000029	002109	000000	200 SUMMER	0.380	53,400	117,000	170,400
BOARDMAN, ANDREW	000076	001683	000001	669 SOUTH MAIN	5.010	58,500	136,800	195,300
BOARDMAN, ANN M	000042	001613	000000	10 WALNUT	0.170	45,000	87,700	132,700
BOCKO, FREDERICK & SUSAN	000046	000894	000000	21 SUMMIT	0.400	58,300	134,900	193,200
BOHRER, STEPHEN & ELAINE FRANK	000018	001114	000000	15 CORNISH TURNPIKE	1.500	49,200	102,900	152,100

cu = Property in Current Use

Property Values By Owner

Owner	Map	Lot	Sub	Location	Acres	VALUES Land	Buildings	Total
BOND AUTO PARTS OF NEWPORT INC	000043	000001	000000	161 NORTH MAIN	0.860	62,500	293,100	355,600
BONIN, DANIEL C	000043	000980	000001	23 GROVE UNIT #1	0.000	0	104,500	104,500
BONIN, DANIEL C	000043	000980	000002	23 GROVE UNIT #2	0.000	0	92,400	92,400
BONIN, DANIEL C	000043	000980	000003	23 GROVE UNIT #3	0.000	0	20,400	20,400
BONIN, JEREMY	000077	000083	00001A	TURKEY HILL	13.700	62,400	0	62,400
BONIN, KERRY L	000045	000667	000000	19 ELM	0.090	37,700	89,300	127,000
BOOMHOWER, CARMLEE (SMITH)	000052	000221	000001	87 CUTTS	1.060	48,300	9,700	58,000
BOOMHOWER, CARTER & S (AYOTTE)	000048	002215	000000	12 HIGH	0.230	48,000	87,800	135,800
BOOMHOWER, CRYSTAL & TREVOR	000045	001805	000000	46 CHURCH	0.110	40,000	82,300	122,300
BOOMHOWER, LAWRENCE & PARMLEE	000052	000221	000000	81 CUTTS	2.250	62,700	113,600	176,300
BOOTH, HELEN J	000075	000950	000002	12 REDSTONE	1.750	51,900	47,400	99,300
BOOTH, TARA-KAY & DENNIS	000026	001982	000000	246 OAK	7.600	74,200	144,300	218,500
BORCUK, DENNIS J	000042	000187	000000	24 MIDDLE	0.150	44,100	114,400	158,500
BOSTON, ADRIAN C	000046	000562	000000	96 PARKVIEW	0.320	43,600	56,900	100,500
BOTTLING GROUP LLC	000039	000345	000000	939 JOHN STARK	6.830	90,900	612,600	703,500
BOUCHER, LANCE J & MICHELLE A	000077	000083	000003	14 SUNSET VISTA	8.900	71,200	303,200	374,400
BOUCHER, NEAL M & MARY BETH	000054	000670	000001	98 ELM	2.750	128,900	422,000	550,900
BOUDREAU, GARY M & SUN CHO	000040	000106	000000	593 JOHN STARK	0.330	41,200	81,100	122,300
BOUDREAU, GARY M & SUN CHO	000055	001657	000000	200 SOUTH MAIN	0.250	48,100	66,200	114,300
BOUDRIEAU, GERALD	000037	001458	000000	45 SPRINGFIELD	0.360	43,200	113,700	156,900
BOUGHTON, THEODORE J	000028	001464	000000	224 NORTH MAIN	0.540	61,200	110,700	171,900
BOULTON, BENN & BARBARAJEAN	000043	000612	000000	130 NORTH MAIN	0.200	46,500	112,500	159,000
BOURANIS, MATHEW S & JESSE	000064	001815	000000	65 OLD GOSHEN	0.680	46,100	50,500	96,600
BOURGEOIS, ROBIN	000040	000677	000003	71 ENDICOTT	3.300	48,000	30,200	78,200
BOUTIN, ANTHONY D & ANNETTE L	000042	000834	000000	14 CAMPUS	0.250	48,100	82,800	130,900
BOUTIN, DONALD & MARGARET	000042	001794	000000	31 PLEASANT	0.300	48,300	138,400	186,700
BOUTIN, DONALD J & MARGARET A	000042	001838	000000	1 SYNDICATE	0.090	39,100	64,700	103,800
BOUTWELL JR, FRANCIS & MARY C	000029	000899	000001	13 BALSAM	0.230	57,600	135,400	193,000
BOUVIER, KEITH D & BEVERLY J	000048	002305	000000	18 HIGH	0.820	50,400	80,000	130,400
BOYD, PAUL F & SARAH E GUAY	000045	001220	000000	36 LAUREL	0.120	42,600	104,000	146,600
BOYDEN, MARCELLA	000047	000118	000000	373 MAPLE	0.530	44,900	85,400	130,300
BOYDEN, SHARON L	000070	001537	000000	23 ELAINE	0.490	57,700	107,700	165,400
BOYLAND, DORA	000044	001195	000000	9 BOYLAND	1.100	46,000	33,600	79,600
BOYLAND, DORA	000044	001495	000000	5 BOYLAND	1.100	36,400	0	36,400
BOYLE ET AL, TIMOTHY	000048	000242	000000	234 MAPLE	2.640	51,900	95,200	147,100
BOYLE, DONALD	000048	001323	000000	230 MAPLE	0.780	50,200	62,700	112,900
BOYLE, DONALD & ARTEMIS	000048	000245	000000	236 MAPLE	8.700	58,200	1,000	59,200
BOZOGAN, ALAN	000057	000472	000000	152 EAST MOUNTAIN	6.040	74,200	81,400	155,600
BRADBURY, CHERIE L	000036	002210	000000	5 COTTAGE	0.340	53,200	88,700	141,900
BRADLEY REV TRUST, JYL D	000043	002046	000000	4 COLUMBUS	0.310	48,300	73,900	122,200
BRADY, PATRICIA M	000055	000350	000000	16 UNITY	0.730	53,600	124,900	178,500
BRANCH LLC, JOSEPH L	000045	001362	000000	20 SOUTH MAIN	7.900	184,900	388,300	573,200

cu = Property in Current Use

Property Values By Owner

Owner	Map	Lot	Sub	Location	Acres	VALUES Land	Buildings	Total
BRANCH, ALBERT & LINDA	000019	000063	000001	400 OAK	11.100	54,915 cu	116,200	171,115
BRANCH, JOSEPH L	000052	001317	000000	16 CHANDLERS MILL	0.340	42,900	171,300	214,200
BRANCH, ROCKY W & MARY E	000081	002108	000000	892 SOUTH MAIN	11.000	49,578 cu	122,800	172,378
BRANCH, VICTOR A & REBECCA M	000052	001710	000001	524 JOHN STARK	5.000	66,800	0	66,800
BRANCH, VICTOR E & REBECCA M	000064	001181	000004	239 EAST MOUNTAIN	7.700	143,200	293,600	436,800
BRANCH, WILLIAM A	000062	002360	000001	116 BASCOM	2.100	55,200	112,000	167,200
BRANDRETH LLC	000012	001509	00002A	ROWELL	59.300	6,217 cu	0	6,217
BRANDRETH LLC	000083	001182	000000	EDGELL	55.000	10,494 cu	61,100	71,594
BRANDRETH LLC	000083	001632	000000	80 EDGELL	44.500	275,448 cu	1,560,400	1,835,848
BRANNIGAN, ANDREW J & MARILYN	000043	000483	000000	151 CHENEY	1.400	77,300	172,500	249,800
BRANON, SHAUN M & KATHERINE A	000070	000097	000005	4 RIVER VIEW	1.490	55,900	209,600	265,500
BRAZAS REV TR OF '00, DANIEL	000036	001164	000000	524 SUNAPEE	0.310	117,600	380,500	498,100
BREAKSTONE, CORY P	000005	001111	000001	456 CORNISH TURNPIKE	13.800	50,197 cu	243,800	293,997
BREED PROP II LTD PTNRSHP	000044	000440	000000	71 BELKNAP	4.900	115,300	322,700	438,000
BREHIO, VERNE & JANICE	000076	001018	000000	3 MAC	1.200	54,800	91,900	146,700
BRENNER, JUDITH M	000043	001322	000001	105 BEECH	0.570	73,400	94,400	167,800
BRESNAHAN ET AL, CHRISTINE S	000053	001303	000000	102 WHITCHER	0.990	48,100	100,600	148,700
BREUNING, CARL & CHERYL	000042	000250	000000	54 MYRTLE	0.180	45,500	39,400	84,900
BREVING, LAWRENCE J & EDNA S	000070	000097	000008	POND VIEW	1.440	44,900	0	44,900
BRIGGS FAMILY TRUST	000028	002286	0002-1	1 KYLE	0.000	0	120,000	120,000
BRITT, DANA & CATHERINE	000042	001334	000000	172 NORTH MAIN	0.320	48,400	103,600	152,000
BRITTON, JAMES	000036	000405	000000	36 HALE	0.120	41,000	70,500	111,500
BRITTON, JAMES & ANNA	000043	000260	000000	62 BEECH	0.180	45,500	68,900	114,400
BRITTON, JIM E & JANE DEARDEN	000036	001160	000000	38 HALE	0.310	46,500	153,800	200,300
BRITTON, LAWRENCE & SHEILA	000043	001098	000000	63 WINTER	0.190	50,600	96,200	146,800
BRITTON, ROBERT E & ARLENE KAY	000034	000875	000000	491 SUNAPEE	0.490	42,900	114,400	157,300
BROCHU, ERNEST L	000063	000296	000000	29 COUNTRY CLUB	0.700	48,700	32,000	80,700
BROCK, STEPHEN C	000035	002335	000002	84 SPRINGFIELD	1.000	48,200	100,200	148,400
BROCK, STEPHEN R & MURIEL E	000019	000240	000000	538 OAK	2.500	56,000	115,000	171,000
BRODEUR, CORI & KEITH	000053	001241	000001	371 BASCOM	6.730	59,600	145,100	204,700
BRODEUR, MEREDITH	000048	000247	000000	400 BRADFORD	1.700	54,400	78,000	132,400
BROOKE, LARRY G & EVELYN J	000062	000016	000000	47 CHESTNUT	14.840	73,838 cu	129,700	203,538
BROOKS, JOAN R	000064	001807	000000	59 OLD GOSHEN	0.400	43,700	50,800	94,500
BROWER, HOWARD S	000069	001136	000002	106 CHESTNUT	11.450	49,689 cu	0	49,689
BROWER, HOWARD S	000069	001136	000003	PIKE HILL	12.340	1,758 cu	0	1,758
BROWN ET AL, SETH C	000042	001255	000000	52 PLEASANT	0.420	48,800	73,500	122,300
BROWN, BRYANT & SUSAN	000042	001793	000000	5 CAMPUS	0.120	42,600	102,200	144,800
BROWN, BRYANT & SUSAN	000042	001795	000000	PLEASANT	0.120	17,000	0	17,000
BROWN, CARRIE ANN	000045	001216	000000	88 SUNAPEE	0.090	37,700	78,400	116,100
BROWN, CEDRIC & LINDA	000063	000270	000000	16 FAIRWAY	0.470	48,000	19,100	67,100
BROWN, JAMES & GENINE	000057	000331	000002	14 SUNSHINE COURT	1.750	49,700	130,200	179,900
BROWN, JOHN & LINDA	000031	001435	0000T4	431 SUNAPEE LOT #12	0.000	0	16,200	16,200

cu = Property in Current Use

Property Values By Owner

Owner	Map	Lot	Sub	Location	Acres	VALUES Land	Buildings	Total
BROWN, JOHN H & PAMELA J	000013	001775	000001	31 CAMEL HUMP	3.350	56,900	143,300	200,200
BROWN, KAINO K	000048	001058	000000	144 MAPLE	0.110	42,100	58,100	100,200
BROWN, LENWOOD & VIVIAN	000031	001742	0000T4	7 EDGEWOOD PARK	0.000	0	22,600	22,600
BROWN, LEONARD K SR & PEGGY S	000070	000097	00001A	1 RIVER VIEW	1.000	54,400	135,200	189,600
BROWN, LINDA JEAN	000048	000636	000001	183 MAPLE	0.210	47,000	16,100	63,100
BROWN, MARY	000057	000331	000003	24 SUNSHINE COURT	1.920	50,000	33,700	83,700
BROWN, PAUL & LISA FERRIGNO	000062	001684	000000	169 BASCOM	11.500	64,330 cu	138,500	202,830
BROWN, ROBERT & HAZEL	000029	000659	000000	5 LINDEN	0.470	73,000	93,400	166,400
BRUNT, ROBERT & DEBBIE	000028	000387	000000	9A FAIRBANKS	0.130	43,100	24,500	67,600
BRUTON, VIRGINIA R	000018	000194	000002	21 FLETCHER	3.150	57,300	141,600	198,900
BRYK IRREV TR, CONRAD & JANICE	000043	000284	000000	47 SUMMER	0.350	48,500	96,500	145,000
BUBLAT, GARY & PATRICIA	000043	001547	000000	29 SUMMER	0.540	58,200	76,500	134,700
BUDD, DANIEL & SHARON	000045	000285	000000	52A CHURCH	0.290	45,800	70,200	116,000
BUEHLER, DONALD & CYNTHIA	000019	001608	000000	506 OAK	0.920	52,800	76,700	129,500
BUGBEE, EDYTHE MARIE	000044	001190	000000	85 PINE	1.030	102,500	176,700	279,200
BUI, MY CHAU	000029	000538	000002	16 DEWALT	0.310	48,300	103,500	151,800
BULLIS, ALLEN & LINDA	000048	001039	001T15	15 EMERALD RIDGE	0.000	0	46,200	46,200
BULLIS, ALLEN & SHIRLEY TILTON	000048	001039	001T16	16 EMERALD RIDGE	0.000	0	35,000	35,000
BULLIS, MARILYN L	000045	001094	000000	68 CHURCH	0.380	48,600	104,800	153,400
BURBEE, JOHN J	000038	000871	000001	2-4 MCDONOUGH	3.490	115,400	214,600	330,000
BURDICK, TARA M & JONATHAN D	000043	001991	000000	108 BEECH	0.530	58,800	113,400	172,200
BURGESS, DAVID A & DARLENE C	000052	002130	000000	139 CUTTS	39.000	47,604 cu	0	47,604
BURKE, YVONNE C	000028	000295	000000	41 OAK	1.760	58,300	97,300	155,600
BURNETT, ALLEN	000048	000864	000000	31 PARKVIEW	0.270	43,400	57,500	100,900
BURNHAM, DAVID & LORI	000064	000359	000000	402 SOUTH MAIN	4.230	69,300	211,300	280,600
BURNHAM, DAVID & LORI	000064	000359	000002	29 OLD GOSHEN	1.350	48,900	65,900	114,800
BURNS, STANLEY & BRENDA	000039	001145	000002	96 BARTON WHITNEY	5.010	59,300	37,800	97,100
BURROUGHS, BRUCE & GOLDIE	000052	000299	000000	26 CHANDLERS MILL	0.940	48,000	153,100	201,100
BURROUGHS, JAMES C & STACEY R	000075	002098	000004	229 SKYLINE	17.000	67,473 cu	271,400	338,873
BURROWS JR, ARNOLD	000042	000300	000000	28 MIDDLE	0.120	42,600	79,000	121,600
BURROWS, BONNIE L	000063	001101	000T46	51 COUNTRY CLUB		0	33,100	33,100
BURROWS, PHYLLIS	000083	001639	000000	227 CROYDON BROOK	0.920	66,000	21,800	87,800
BUSHWAY, MARCELLA	000029	000302	000000	3 SANDY	0.470	58,600	84,100	142,700
BUSHWAY, RON & SUSAN	000063	001101	000T18	2 BIRDIE WAY	0.000	0	26,700	26,700
BUSWELL, KENNETH & SUSAN	000063	002360	000008	62 BASCOM	2.000	50,200	103,500	153,700
BUTCHER, JAMES R	000042	001413	000000	49 MYRTLE	0.170	45,000	76,400	121,400
BUTLER, SHELLE M	000029	001700	000000	21 SWAN	0.630	53,100	86,600	139,700
BYERS, DAVID & BRENDA	000064	000785	00001A	25 BLAISDELL	6.400	61,000	127,700	188,700
CADENHEAD, PETER & NANCY	000057	000426	000000	448 BRADFORD	4.770	73,700	89,200	162,900
CADENHEAD, PETER & NANCY	000057	000426	000002	BRADFORD	3.520	47,400	8,500	55,900
CADENHEAD, PETER & NANCY	000057	000426	000003	BRADFORD	2.200	39,600	0	39,600
CADOGAN, JOSEPH M & MARYANN	000076	000719	000000	9 PINE TREE	0.930	44,600	93,600	138,200

cu = Property in Current Use

Property Values By Owner

Owner	Map	Lot	Sub	Location	Acres	VALUES Land	Buildings	Total
CAFFREY, TARA A & SHAWN M	000080	001263	000001	72 COON BROOK	2.070	47,900	170,500	218,400
CAIN TRUSTEE, MARTHA E	000043	002268	000000	55 PARK	0.380	53,400	213,000	266,400
CAIN TRUSTEE, MARTHA E	000075	002096	000000	UNITY	24.000	3,332 cu	0	3,332
CAIRNS IRREVOCABLE TRUST, CD	000028	000498	000003	192 NORTH MAIN	0.650	162,600	515,100	677,700
CALAVETTA, MARIA	000043	002059	000000	118 NORTH MAIN	0.400	48,700	106,400	155,100
CALLAHAN LIV TR, BRIAN G	000070	002037	000053	BROOK VIEW	1.530	42,200	0	42,200
CALLAHAN, KATHLEEN	000051	001864	000000	19 MOSQUITO SCHOOLHOUSE	7.900	35,900	26,700	62,600
CALLUM LIVING TRUST	000041	000312	000000	451 JOHN STARK	42.500	81,600	52,500	134,100
CALLUM, BRUCE A & WENDY A	000011	000867	000001	92 FLETCHER	5.040	64,300	103,000	167,300
CALLUM, DIANE M	000011	000867	000000	90 FLETCHER	18.480	67,095 cu	45,200	112,295
CALLUM, GERALD & ANN	000040	000314	000000	463 JOHN STARK	1.620	67,400	41,900	109,300
CALLUM, TOM & JAMIE	000040	000313	000000	485 JOHN STARK	3.430	92,500	110,500	203,000
CAMPBELL, AMY/DAVID/THOMAS	000075	001356	000002	PIKE HILL	30.000	2,359 cu	0	2,359
CAMPBELL, DAVID/AMY/THOMAS	000045	000321	000000	17 SULLIVAN	0.220	53,400	194,600	248,000
CAMPBELL, GEORGE & CYNTHIA	000043	000828	000000	23 CHENEY	0.240	48,000	153,000	201,000
CAMPBELL, JAMES	000036	001293	000000	530 SUNAPEE	1.500	54,000	47,900	101,900
CAMPBELL, JULIA M & ALAN J	000040	001253	000000	15 AYERS	1.000	48,200	46,500	94,700
CAMPBELL, PEARL I	000042	000316	000000	41 MIDDLE	0.290	48,200	93,200	141,400
CARAVAN ET AL, BARRY	000055	000467	000000	148 LAUREL	0.210	51,700	105,900	157,600
CARAVAN, BARRY & SALLY	000045	000682	000000	42 LAUREL	0.240	48,000	107,700	155,700
CARAVAN, BARRY J & SALLY A	000045	001185	000000	48 LAUREL	0.320	60,400	173,700	234,100
CARIFIO ET AL, CAROL A	000049	001626	000000	67 PARADISE	0.370	43,300	92,200	135,500
CARL, PAUL P & DEBORAH L	000043	000653	000000	75 CHENEY	0.370	53,400	129,200	182,600
CARLEY, WILLIAM & LINDA	000047	000939	000000	339 MAPLE	1.030	48,200	120,000	168,200
CARLSON, BRUCE	000043	000416	000000	69 BEECH	0.290	48,200	93,300	141,500
CARMAN, JOANNE(BLEWITT) & FRED	000043	001086	000000	47 CHENEY	0.380	48,600	116,600	165,200
CARON, CONSTANCE V	000063	001127	000000	18 FAIRWAY	0.470	48,000	53,200	101,200
CARON, HOWARD & PRISCILLA	000081	000223	000000	877 SOUTH MAIN	1.740	47,200	32,000	79,200
CARON, HOWARD & PRISCILLA	000081	000223	000001	875 SOUTH MAIN	3.710	63,200	28,400	91,600
CARPENTER, DOUGLAS G & EDNA P	000070	001148	000000	11 WILLOW	0.530	57,800	88,200	146,000
CARPENTER, WILLARD & MICHELE	000045	001818	000001	57 MAIN	0.064	44,900	110,900	155,800
CARRICK, ANN M	000043	000926	000000	24 CRESCENT	0.310	53,100	154,900	208,000
CARRIEN, MEREDITH R & JOSHUA E	000076	002399	00BT33	5 POPPLE WAY	0.000	0	50,300	50,300
CARROLL, SHAUN P	000014	000953	000000	SAND HILL	22.000	73,000	0	73,000
CARRUTH, ALAN E & SALLY A	000013	001775	000000	51 CAMEL HUMP	22.200	54,013 cu	160,200	214,213
CARRUTH, JOAN E & PHYLLIS G	000013	001775	000002	37 CAMEL HUMP	81.250	57,419 cu	113,300	170,719
CARTIER, KIRK D & GAIL T	000017	002076	00001A	5 THORP MOUNTAIN	27.590	58,118 cu	99,500	157,618
CASELLA WASTE MANAGEMENT INC	000053	000228	000000	264 JOHN STARK	4.980	175,200	712,000	887,200
CASEY, JAMES & ELLA	000019	000337	000000	319 OAK	0.680	53,500	75,400	128,900
CASEY, KATHRYN & CHARLES GOKAS	000043	000798	000000	25 PINNACLE	0.160	49,000	72,700	121,700
CASSORLA, LOUIS & ELIZABETH	000019	002015	000000	318 CORBIN	0.400	48,000	141,100	189,100
CASTLE TRUST	000048	001039	000001	MAPLE	8.300	181,100	324,000	505,100

cu = Property in Current Use

Property Values By Owner

Owner	Map	Lot	Sub	Location	Acres	VALUES Land	Buildings	Total
CASTLE, JACQUES D	000042	001378	000000	59 GREEN	0.140	43,600	79,300	122,900
CASWELL, GEORGE A & JESSICA J	000019	000759	000000	335 OAK	18.430	70,304 cu	57,000	127,304
CATSAM, CHARLES & MARILYN D	000063	002461	0002MH	122 UNITY		0	35,800	35,800
CATSAM, CHARLES G & MARILYN D	000063	002461	000001	UNITY	0.460	79,200	0	79,200
CATSAM, CHARLES G & MARILYN D	000063	002461	000002	122 UNITY	0.540	76,800	0	76,800
CATSAM, JUDY B	000076	002399	00BT28	8 GLEN WAY	0.000	0	43,800	43,800
CATSAM, NICK & SUSAN	000045	000342	000000	14-16 SUNAPEE	0.140	59,900	261,400	321,300
CATSAM, NICK & SUSAN	000063	002360	000006	78 BASCOM	2.200	50,600	201,000	251,600
CATSAM, PETER S	000063	000341	000002	61 BASCOM	2.300	50,800	47,000	97,800
CATTABRIGA, IAN & DEBBIE	000045	001252	000000	67 CHURCH	0.180	45,500	80,900	126,400
CERSOSIMO INDUSTRIES INC	000077	002095	000002	TURKEY HILL	5.230	612 cu	0	612
CERSOSIMO INDUSTRIES INC	000077	002095	000003	TURKEY HILL	5.740	604 cu	0	604
CERSOSIMO INDUSTRIES INC	000077	002095	000004	TURKEY HILL	8.430	844 cu	0	844
CERSOSIMO INDUSTRIES INC	000077	002095	000005	TURKEY HILL	10.220	1,004 cu	0	1,004
CERSOSIMO INDUSTRIES INC	000077	002095	000006	TURKEY HILL	9.870	1,112 cu	0	1,112
CERSOSIMO INDUSTRIES INC	000077	002095	000007	TURKEY HILL	9.670	1,094 cu	0	1,094
CERSOSIMO INDUSTRIES INC	000077	002095	000008	TURKEY HILL	8.470	756 cu	0	756
CERSOSIMO INDUSTRIES INC	000077	002095	000009	TURKEY HILL	5.220	466 cu	0	466
CERSOSIMO LUMBER CO INC	000068	000758	000000	PIKE HILL	179.580	15,041 cu	0	15,041
CERSOSIMO LUMBER CO INC	000074	001385	000000	PIKE HILL	163.100	12,086 cu	0	12,086
CERSOSIMO LUMBER CO INC	000074	001385	000001	PIKE HILL	83.480	6,186 cu	0	6,186
CHAMBERLAIN, MILDRED	000017	000346	000001	252 BLUEBERRY RIDGE	11.200	60,464 cu	103,800	164,264
CHAMPAGNE TRUST, JEFFREY	000040	000347	000000	1 AYERS	0.658	44,200	114,700	158,900
CHAMPAGNE TRUST, JEFFREY	000040	000348	000000	AYERS	2.290	16,400	0	16,400
CHAMPAGNE, MARC D & R TURCOTTE	000043	001082	000000	8 PROSPECT	0.400	58,300	93,900	152,200
CHAMPLAIN OIL COMPANY INC	000045	000634	000000	34 ELM	1.390	394,400	1,237,000	1,631,400
CHAMPNEY, JOANNE & DON	000048	000378	000000	1 HILL	0.280	48,200	63,700	111,900
CHAPMAN, HEIDI L	000048	000651	000000	357 BRADFORD	1.950	68,100	91,200	159,300
CHAPMAN, HEIDI L	000048	002220	000002	BRADFORD	0.470	900	0	900
CHAPMAN, LEONARD & DEBORAH	000028	001196	000000	9 NEWPORT	0.320	48,400	88,400	136,800
CHAPMAN, MATTHEW D & A COLE	000064	001346	000000	20 BLAISDELL	0.840	47,400	20,900	68,300
CHAPPELL, RICHARD & BONNIE	000070	001776	000000	356 UNITY	1.670	69,600	147,900	217,500
CHARLES MAY TRUST, EVA MAY	000040	000355	000000	44 ENDICOTT	1.430	44,200	70,900	115,100
CHARLES, TAD W	000040	000232	000000	35 ENDICOTT	10.000	56,400	141,000	197,400
CHARLES, WILLIAM & DIANE	000040	000358	000000	475 JOHN STARK	4.420	59,800	83,300	143,100
CHARTIER, JOHN	000043	000360	000000	41 WINTER	0.280	53,000	91,700	144,700
CHARTIER, TIM & JAMES CHARTIER	000055	000361	000000	10 HILLSIDE	10.100	68,000	36,300	104,300
CHARTRAND, DOLORES & S FISHER	000055	001175	000000	5 GOLF	0.480	52,900	153,600	206,500
CHASE TRS, ROGER A & JOYCE B	000057	000465	000001	130 EAST MOUNTAIN	6.730	64,400	137,700	202,100
CHASE, ALAN & SUSAN	000038	000411	000000	24 MCDONOUGH	5.000	60,800	147,800	208,600
CHASE, MELODY A & RUSSELL W	000031	001435	0000T5	431 SUNAPEE LOT #11	0.000	0	13,400	13,400
CHASE, WARREN C	000031	001435	000T10	431 SUNAPEE LOT #6	0.000	0	7,900	7,900

cu = Property in Current Use

Property Values By Owner

Owner	Map	Lot	Sub	Location	Acres	VALUES Land	Buildings	Total
CHASE, WINSOR & BARBARA	000043	000854	000000	43 PARK	0.530	80,400	296,300	376,700
CHASSE SR, DANIEL J & TINA M	000043	002274	000000	7 PROSPECT	0.630	73,600	160,700	234,300
CHENEY, JULIE	000043	001318	000000	104 WINTER	0.630	57,700	89,200	146,900
CHENG & GILBOUGH INV LLC	000055	001073	000000	150 SOUTH MAIN	0.500	79,100	205,200	284,300
CHERNIAWSKI, STEFAN & KATERI	000058	000868	000004	564 BRADFORD	4.640	60,200	244,200	304,400
CHERRY, DANIEL & S(DEMEIS)	000043	001085	000000	6 SCHOOL	0.170	45,000	113,200	158,200
CHESHIRE OIL COMPANY INC	000037	001851	000000	603 SUNAPEE	27.400	540,900	1,149,400	1,690,300
CHESHIRE OIL COMPANY INC	000049	002412	000000	SUGAR RIVER	0.300	600	0	600
CHEVLIN, MARTHA J (SWINYER)	000070	001546	000000	48 KARLENE	0.460	57,600	103,500	161,100
CHMIELEWSKI, LINDA J	000043	000373	000000	29 PARK	0.330	53,200	206,400	259,600
CHOATE, SARAH F & JOHN G	000043	001414	000000	33 BEECH	0.310	48,300	76,700	125,000
CHRIMES, JAMES A & JILL B	000046	001463	000000	56 SUMMIT	0.950	62,300	92,800	155,100
CHRIMES, THOMAS W	000048	001039	001T01	1 EMERALD RIDGE	0.000	0	42,500	42,500
CHRISTENSEN, SVERRE & JUDITH	000043	001665	000000	40 BEECH	0.210	47,000	100,800	147,800
CHRISTIAN, MICHAEL	000045	001642	000000	92 SUNAPEE	0.610	88,200	110,900	199,100
CHRISTIAN, MICHAEL & J ROBERTS	000020	000943	000000	21 ALLEN	0.920	52,800	107,100	159,900
CHRISTIE, DAVID & SHARON	000018	001554	000000	26 CORNISH TURNPIKE	3.550	49,825 cu	228,100	277,925
CHURCH OF THE EPIPHANY	000043	000330	000000	65 PARK	0.640	67,600	451,700	519,300
CHURCH OF THE EPIPHANY	000043	000330	000001	65 PARK UNIT #2		0	84,300	84,300
CHURCH OF THE GOOD SHEPARD	000045	000920	000000	9 PARK	0.920	55,600	714,900	770,500
CHURCHILL, PAULA P	000063	001101	000T42	1 CHIP WAY	0.000	0	26,100	26,100
CIESIELSKI, JOHN T & CHRISTINE	000064	001652	000000	307 EAST MOUNTAIN	6.000	82,200	105,800	188,000
CILLEY, LISA A	000063	001101	000T40	50 COUNTRY CLUB	0.000	0	25,000	25,000
CIUCI REV TRUST, LORRAINE M	000015	001714	00001A	35 REED FARM	1.400	49,000	58,100	107,100
CLAGGETT, ROGERS W & NAOMI P	000063	000127	000000	106 POLLARDS MILL	0.900	67,300	142,900	210,200
CLARK REV '04 TRUST, ROBIN A	000076	002399	00BT16	30 POPPLE WAY	0.000	0	66,500	66,500
CLARK, BRADLEY & HEATHER SHEA	000022	000511	000000	148 SPRINGFIELD	0.660	75,800	128,400	204,200
CLARK, CHRISTOPHER	000031	001435	0000T8	431 SUNAPEE LOT #8	0.000	0	8,800	8,800
CLARK, JUDITH JOY & MICHAEL	000057	000277	000002	186 EAST MOUNTAIN	2.450	75,100	193,100	268,200
CLARK, JUDITH JOY & MICHAEL	000064	001181	000005	233 EAST MOUNTAIN	7.400	97,243 cu	122,000	219,243
CLARK, JUDITH JOY & MICHAEL	000064	001181	000006	EAST MOUNTAIN	7.600	2,156 cu	0	2,156
CLARK, MICHAEL & JUDITH JOY	000043	001453	000000	39 BEECH	0.320	48,400	105,900	154,300
CLARK, MICHAEL & JUDITH JOY	000047	000323	000000	BRADFORD	17.260	53,689 cu	0	53,689
CLARK, MICHAEL L & JUDITH JOY	000043	001027	000000	50 BEECH	0.440	48,800	117,800	166,600
CLARK, REANEY J & ANDREA J	000063	000178	000000	207 UNITY	1.450	53,900	99,100	153,000
CLARKE, GEORGE & MARGARET	000049	000379	000000	553 MAPLE	0.370	43,300	93,700	137,000
CLARKE, SALLY L	000055	000380	000000	8 HILLSIDE	0.250	48,100	92,800	140,900
CLAYTON JR, RALPH E	000046	000727	000000	100 PARKVIEW	0.310	43,500	52,200	95,700
CLAYTON, BEVERLEY & J GREENE	000049	000519	000004	444 MAPLE	1.560	49,300	37,100	86,400
CLEMENS, STEVEN C & SUSAN V	000022	001932	000008	SPRINGFIELD	8.700	57,300	0	57,300
CLEMENT JR, WILLIAM D & SUSAN	000054	001570	000000	16 FOURTH	0.684	46,200	98,100	144,300
CLEMENT SR FAM TRUST, WILLIAM	000045	000382	000000	53 MAPLE	0.250	48,100	85,600	133,700

cu = Property in Current Use

Property Values By Owner

Owner	Map	Lot	Sub	Location	Acres	VALUES Land	Buildings	Total
CLICK, RICHARD G	000053	002069	000000	243 JOHN STARK	0.310	42,100	20,000	62,100
CLICK, RICHARD G	000076	001531	000001	20 MAC	3.250	43,000	12,300	55,300
CLIFFORD RV TR OF '99, C E H	000070	000383	000000	29 ALEXANDER	1.140	59,600	138,300	197,900
CLIFFORD RV TR OF '99, C E H	000070	001674	000000	ALEXANDER	0.560	40,600	0	40,600
CLIFFORD, DONALD & CYNTHIA	000070	001676	000000	ALEXANDER	1.140	42,300	0	42,300
CLIVIO-WENTRUP, DAVID H & LISA	000076	002033	000000	28 PINE TREE	0.930	44,600	122,800	167,400
CLOUGH, JOLENE & JOHN	000042	000019	000000	1 VICTORY	0.260	48,100	72,600	120,700
CLOUGH, LORETTA L	000043	002276	000000	16 SCHOOL	0.200	46,500	108,200	154,700
CLOUGH, WILMA A & ALLEN P	000045	000102	000000	37 WOODLAND	0.140	47,900	72,400	120,300
CLOUTIER, VIRGINIA V	000052	000389	000000	134 CUTTS	2.130	49,200	106,500	155,700
COBB ET AL, SUSAN A	000056	001482	000000	GOLF	0.640	37,500	0	37,500
COCUZZA, ROSARIO	000028	000397	000000	UNION	0.150	18,800	0	18,800
COFFEY, KENT	000054	001055	000000	18 KNOLL	0.740	50,000	91,300	141,300
COFFEY, KENT & KRISTEN	000042	002285	000000	28 PLEASANT	0.130	43,100	161,400	204,500
COHEN, ROY & CAROLE	000015	001933	000004	SPRINGFIELD	5.140	50,800	0	50,800
COHEN, WALTINA	000070	000394	000000	12 BEVERLY	0.460	57,600	111,600	169,200
COI INVESTMENTS LLC	000043	001307	000000	21 SUMMER	0.600	61,500	214,000	275,500
COLBY JR, DONALD W & CINDY L	000049	001734	000000	552 MAPLE	2.000	62,200	78,700	140,900
COLBY, CHAD R	000048	000012	000000	BRADFORD	0.200	11,000	0	11,000
COLBY, CHAD R	000048	001614	000000	377 BRADFORD	0.400	46,100	80,400	126,500
COLBY, TODD R & TAMMIE L	000042	001965	000000	37 PLEASANT	0.330	48,400	131,700	180,100
COLE JR, THEODORE	000039	000412	000000	827 JOHN STARK	171.000	57,929 cu	63,400	121,329
COLE JR, THEODORE	000040	000410	000000	JOHN STARK	68.900	6,786 cu	0	6,786
COLE, ALBERT & ROSEMARY	000050	000328	000000	431 CHANDLERS MILL	4.200	54,600	163,800	218,400
COLE, JONATHAN	000039	002008	000000	JOHN STARK	2.750	36,900	0	36,900
COLE, JONATHAN	000062	002229	000002	133 BASCOM	15.100	49,911 cu	69,200	119,111
COLEMAN, MICHAEL P	000063	001101	000T38	39 FAIRWAY	0.000	0	20,900	20,900
COLLINS, DAWN	000076	002399	00BT34	2 GLEN WAY	0.000	0	37,400	37,400
COLLINS, FRANCIS S	000029	000418	000000	167 CHENEY	1.600	84,700	106,200	190,900
COLLINS, JAMES & DOROTHY	000057	000419	000000	61 EAST MOUNTAIN	2.240	58,100	108,300	166,400
COLLINS, ROBERT A & JULIE M	000043	000110	000000	130 CHENEY	0.200	51,200	117,900	169,100
COLLINS, ROBERT A & JULIE M	000062	001684	000002	BASCOM	21.500	2,326 cu	0	2,326
COLLINS, THAD & VICKI MARTIN	000040	000935	000000	14 ENDICOTT	3.100	61,100	70,300	131,400
COLLISION PRO INC	000039	002312	000000	735 JOHN STARK	1.400	84,400	262,500	346,900
COME, CHARLES & YVONNE	000038	000224	000000	1071 JOHN STARK	18.000	50,385 cu	36,200	86,585
COME, CHARLES & YVONNE	000038	001376	000001	1085 JOHN STARK	3.390	76,500	73,400	149,900
COMM ALLIANCE OF HUMAN SERV	000039	000267	000001	940 JOHN STARK	4.850	103,700	284,300	388,000
COMPTON, JOSHUA R	000055	002333	000000	107 LAUREL	0.550	49,300	96,300	145,600
CONNARY, SUZANNE (RAPTIS)	000028	001091	000000	201 OAK	7.700	58,480 cu	132,300	190,780
CONNARY, SUZANNE (RAPTIS)	000028	001092	000000	OAK	3.000	652 cu	0	652
CONNELL ET AL, BARRY J	000022	001931	000002	178 SPRINGFIELD	6.300	140,600	201,100	341,700
CONNELLY ET AL, ROBERT E	000041	001050	000000	351 JOHN STARK	1.380	48,400	52,000	100,400

cu = Property in Current Use

Property Values By Owner

Owner	Map	Lot	Sub	Location	Acres	VALUES Land	Buildings	Total
CONNELLY, ROBERT & NANCY	000040	000002	000000	650 JOHN STARK	0.168	52,700	49,500	102,200
CONNOLLY, JAMES W & DIANA	000070	001500	000000	2 KATHLEEN	1.140	59,600	131,100	190,700
CONNOR ET AL, VERNA C	000029	000428	000000	1 SHANNON	0.330	53,200	97,700	150,900
CONROY, WAYNE & CINDY	000019	000436	000000	393 OAK	5.000	74,200	70,700	144,900
CONTE, JUDY ANNE	000071	000148	000000	331 EAST MOUNTAIN	24.600	119,588 cu	156,800	276,388
CONVERSE, CHRISMAS & LARRY	000053	000973	000006	55 WHITCHER	10.000	57,100	33,600	90,700
COOK, DONALD E	000063	001101	000T11	34 COUNTRY CLUB	0.000	0	17,500	17,500
COOK, DOUGLAS E & THERESE M	000057	000845	000000	447 BRADFORD	1.880	54,700	198,100	252,800
CORBETT REVOC TR '00, ANNE B	000029	000767	000000	129 BEECH	0.600	73,500	158,200	231,700
CORBETT, RICHARD T & GERALDINE	000057	001501	000000	406 BRADFORD	0.720	48,500	87,800	136,300
CORLISS, KEVIN & GENE	000070	001968	000000	9 WILLIAM	0.480	57,700	121,400	179,100
CORNELL, KELLY RAE	000045	002168	000000	103 SUNAPEE	0.180	45,100	60,600	105,700
CORNISH, JEFFREY & LISA	000070	000218	000000	281 UNITY	0.670	53,400	100,200	153,600
CORNISH, JEREMY A & KRISTINA J	000070	000902	000000	33 LORRAINE	0.460	57,600	98,600	156,200
CORNISH, RAYMOND & SHIRLEY	000070	000448	000000	6 DOLORES	0.410	56,700	101,500	158,200
CORONIS REV TRUST, BRIAN	000045	000025	000000	SUNAPEE	0.200	16,000	4,600	20,600
CORONIS REV TRUST, BRIAN	000045	001455	000000	81 SUNAPEE	0.230	66,000	152,700	218,700
CORONIS TR, J & J & O PERRY JR	000043	000453	000000	116 CHENEY	0.390	53,400	147,500	200,900
CORONIS TR, J & J & O PERRY JR	000043	001009	000000	LINCOLN	0.040	1,300	0	1,300
CORONIS, BRIAN & DIANE	000056	001491	000000	23 GOLF	1.030	80,900	273,500	354,400
CORONIS, LORRAINE M	000043	000674	000000	104 BEECH	0.280	53,000	87,700	140,700
CORONIS, MARLENE	000053	000451	000000	289 JOHN STARK	1.030	47,700	40,500	88,200
CORREA, MICHAEL D & JENNIFER R	000034	001898	000000	482 SUNAPEE	3.700	121,700	173,100	294,800
CORREIA, MARIO & CHRISTINE	000050	001377	000000	LANGLEY	32.000	3,028 cu	0	3,028
CORY PATTEN	000042	001576	000000	40 COURT	0.570	65,100	175,300	240,400
COSSINGHAM '01 REV TR, DEBORAH	000054	000282	000001	SPRING	8.100	70,800	0	70,800
COSSINGHAM '01 REV TRSTS, D &S	000054	000670	000002	106 ELM	2.480	141,000	347,500	488,500
COSSINGHAM, BRADLEY B & NICOLE	000029	000621	000000	30 DEWALT	0.570	55,400	116,900	172,300
COTA JR, RICHARD P & BELINDA J	000070	001679	000000	54 ALEXANDER	2.540	63,800	137,300	201,100
COTA, RICHARD A & DEENA M	000070	000097	000007	3 POND VIEW	0.930	61,400	221,300	282,700
COTE, GUY R & SUSANNE M	000042	000564	000000	43 SYNDICATE	0.300	48,300	72,200	120,500
COTE, LAWRENCE & JACQUELINE	000028	002286	0002-8	8 KYLE	0.000	0	130,700	130,700
COTE, ROBERT & S STERN	000019	001123	000000	347 OAK	35.600	61,734 cu	97,100	158,834
COTHRAN II, ROBERT & BETH	000036	002125	000000	35 SPRINGFIELD	0.670	48,600	106,000	154,600
COTTON, THERESA	000043	000542	000000	93 SUMMER	0.340	53,200	91,400	144,600
COUITT, LINDA L	000063	001101	000T50	4 IRON WAY	0.000	0	23,400	23,400
COULL, TODD M & JENNIFER SHEA	000038	000871	000000	1005 JOHN STARK	2.030	56,400	91,300	147,700
COULOMBE, JOANN	000055	001620	000000	11 WOODLAND	0.330	53,200	95,500	148,700
COULTER JR RES TR, HENRY W	000058	000576	00002A	596 BRADFORD	9.730	160,200	412,100	572,300
COUNTRYWIDE HOME LOANS INC TRS	000043	002185	000000	95 WINTER	1.760	83,100	40,900	124,000
COUNTRYWIDE HOME LOANS INC TRS	000043	002185	000001	WINTER	0.260	37,100	0	37,100
COUTURE, PAUL H & EILEEN G	000015	001933	000005	292 SPRINGFIELD	5.260	74,700	0	74,700

cu = Property in Current Use

Property Values By Owner

Owner	Map	Lot	Sub	Location	Acres	VALUES Land	Buildings	Total
CRAIG, PAUL A	000075	002399	000001	2 SPRING BROOK	0.600	48,400	41,500	89,900
CRAIG, RONALD A	000076	002399	00BT43	7 GLEN WAY	0.000	0	62,000	62,000
CRAZY ED'S POWERSPORTS LLC	000038	000446	000000	1050 JOHN STARK	3.720	78,000	74,900	152,900
CRESCITELLI, DAWN	000036	000739	000000	48 HALE	0.760	41,600	5,400	47,000
CRESCITELLI, DONALD	000036	002223	000000	1 COTTAGE	0.140	47,900	73,400	121,300
CRESCITELLI, DONALD	000036	002514	000000	50 HALE	0.340	28,100	23,600	51,700
CRICENTI, AMANDA J	000043	000507	000000	8 GRANDVIEW	0.320	58,000	92,600	150,600
CROCE, VALENTINE	000020	002031	000000	46 CARY	11.000	99,800	154,800	254,600
CROCKER, CASSANDRA	000064	000222	000000	73 OLD GOSHEN	0.500	44,700	57,700	102,400
CRONIN, W BRUCE	000057	001026	000003	46 MOORE	5.600	62,200	183,400	245,600
CROOK, CAROL L	000055	000435	000000	92 SOUTH MAIN	0.420	48,800	136,800	185,600
CROSS, MARYJANE	000012	001956	000001	162 CROYDON BROOK	1.970	60,200	142,500	202,700
CROTTO, ROBERT A & SHELLIE L	000045	001056	000000	27 WEST	2.700	41,500	96,100	137,600
CROWELL, PETER O	000020	002364	0LLA-A	16 AIRPORT	0.000	0	311,800	311,800
CROWN ACQUISITION GROUP LLC	000051	001280	000000	MOSQUITO SCHOOLHOUSE	25.000	23,971 cu	0	23,971
CRUISE TRUSTEE, JAMES R	000039	000286	000001	JOHN STARK	96.330	148,514 cu	0	148,514
CRUISE, JAMES R	000022	001931	000001	186 SPRINGFIELD	6.800	141,400	218,600	360,000
CTP REALTY TRUST	000019	000144	000000	487 OAK	0.882	52,500	44,400	96,900
CTP REALTY TRUST	000019	001727	000000	488 OAK	1.600	54,200	94,800	149,000
CUMMINGS JR, JOHN & BARBARA	000040	002307	000000	19 ENDICOTT	1.150	43,700	111,400	155,100
CUMMINGS, THOMAS & SHERRI	000075	000481	000000	573 UNITY	1.940	55,000	162,300	217,300
CUMMINS, LORRIE	000052	002080	000000	69 CHANDLERS MILL	0.220	47,200	10,800	58,000
CUNNINGHAM, PAULINE	000042	000901	000000	13 SYNDICATE	0.230	48,000	89,900	137,900
CURRIER JR, KENNETH W & AMY M	000075	002399	000003	8 SPRING BROOK	0.590	48,400	50,600	99,000
CURRIER, BRIAN & STEFANEE	000054	001543	000000	10 SECOND	0.480	61,000	104,900	165,900
CURRIER, GERALD & DIANE	000036	000141	000000	5 PARADISE	0.160	36,500	66,200	102,700
CURRIER, MICHAEL D & CHRISTINE	000040	000488	000000	27 AYERS	0.930	48,000	84,900	132,900
CURRIER, RICK J	000064	000487	000000	18 PYSZ	1.530	54,000	44,500	98,500
CURRIER, RUSSELL & DEIRDRE	000055	000993	000000	99 SOUTH MAIN	4.000	57,000	79,100	136,100
CURRIER, RUSSELL C & DEIRDRE H	000029	001923	000000	4 LINDEN	0.580	59,000	173,100	232,100
CURRIER, TERESA M	000063	001101	000T14	27 FAIRWAY	0.000	0	35,800	35,800
CURTIS TRUSTEE, GROVER H	000063	000626	000000	194 UNITY	10.000	90,800	129,200	220,000
CURTIS, BRENDA J	000036	000013	000000	3 COTTAGE	0.100	45,800	71,700	117,500
CURTIS, CHRISTOPHER & NICOLE	000029	001402	000000	2 KILLARNEY	0.320	53,200	96,800	150,000
CURTIS, EVA F	000048	000491	000000	61 PARKVIEW	0.730	49,600	54,000	103,600
CURTIS, RICHARD F	000048	001900	000000	33 PARKVIEW	0.400	43,900	28,300	72,200
CUSANELLI FAM TR, LEO &RACHEL	000062	000145	000002	292 BASCOM	2.200	50,600	78,200	128,800
CUSANELLI, DOROTHY	000063	001101	000T49	3 IRON WAY	0.000	0	26,700	26,700
CUSHING, RICHARD W	000042	000609	000000	22 GREEN	0.260	48,100	110,500	158,600
CUTLER, PAUL A	000054	000555	000000	50 KNOLL	0.250	43,300	44,900	88,200
CUTTER JR, ARTHUR E	000057	001032	00000A	SCHOOLHOUSE	5.900	67,500	0	67,500
CUTTER JR, ARTHUR E	000057	001032	00000C	SCHOOLHOUSE	60.000	104,000	0	104,000

cu = Property in Current Use

Property Values By Owner

Owner	Map	Lot	Sub	Location	Acres	VALUES Land	Buildings	Total
D A R	000070	000001	000000	3 POLLARDS MILL	0.080	16,300	27,600	43,900
DAIGNAULT JR, ROBERT & SHELLEY	000057	000159	000000	BRADFORD	2.500	45,400	0	45,400
DAIGNAULT, ROBERT & SALLY	000028	000795	000000	6 UNION	0.600	53,200	80,500	133,700
DALY, BARBARA A	000048	000673	000000	186 MAPLE	1.500	71,100	102,900	174,000
DANDENEAU REV TR, KENNETH D	000048	000463	000000	203 MAPLE	1.700	59,900	129,000	188,900
DANE FAMILY TRUST, LUCILLE S	000043	000503	000000	20 SUMMIT	0.450	58,500	152,500	211,000
DANIELS, FRANK S	000031	001742	0000T7	6 EDGEWOOD PARK	0.000	0	13,600	13,600
DARROHN, DAVID	000043	000032	000002	86 WINTER	0.440	53,500	112,000	165,500
DASHNER, JASON B & GINA R	000050	001939	000004	CHANDLERS MILL	5.200	967 cu	0	967
DASHNER, JASON B & GINA R	000050	001939	000005	440 CHANDLERS MILL	5.000	56,200	90,800	147,000
DASHNER, JASON B & GINA R	000050	001939	000006	CHANDLERS MILL	35.000	32,202 cu	0	32,202
DATTOLA, ANTHONY J	000012	001509	000002	116 ROWELL	4.200	85,800	165,400	251,200
DAVIDSON, MORRIS	000057	000742	000004	BRADFORD	11.800	1,681 cu	0	1,681
DAVIS REV '05 TRUST, H & W	000042	000535	000000	166 PINE	0.640	58,100	108,500	166,600
DAVIS TRS, STEPHEN & NORMA	000020	000533	000000	44 CARY	3.000	61,800	126,300	188,100
DAVIS TRUSTEE, PATRICIA	000046	001248	000000	43 SUMMIT	3.100	130,300	245,900	376,200
DAVIS, AUSTIN & BREANNA	000018	001554	000001	22 CORNISH TURNPIKE	3.080	52,300	190,000	242,300
DAVIS, BRENDA E	000015	001714	000006	12 MORNINGSIDE	3.000	46,300	53,700	100,000
DAVIS, CLARENCE & MARJORIE	000010	002087	000000	309 BLUEBERRY RIDGE	154.000	103,191 cu	57,700	160,891
DAVIS, DEXTER & DIANE	000026	000786	000000	314 OAK	1.640	55,500	95,100	150,600
DAVIS, HOWARD & MADELINE	000045	000516	000000	25 PEARL	0.130	37,700	73,500	111,200
DAVIS, JEFFREY &HERBERT TILTON	000055	002249	000000	123 SOUTH MAIN	0.440	48,800	108,200	157,000
DAVIS, JOHN H	000042	001774	000000	15 PLEASANT	0.410	48,700	110,900	159,600
DAVIS, LINDA L & RICHARD WATTS	000043	000256	000000	46 BELKNAP	0.190	46,000	95,700	141,700
DAVIS, ORION	000046	000415	0000F4	32 RIVERBEND UNIT #4	0.000	0	59,600	59,600
DAVIS, RICHARD & LINDA	000028	001083	000000	31 UNION	0.350	50,900	87,400	138,300
DAVIS, ROBERT & CINDY	000042	000844	000000	SYNDICATE	0.170	36,000	0	36,000
DAVIS, ROBERT M & CINDY L	000042	001329	000000	30 SYNDICATE	0.120	42,600	14,000	56,600
DAVIS, THERESE V (JACOBS)	000051	002256	000000	414 CHANDLERS MILL	2.090	50,300	17,800	68,100
DAY, MARCIA A & GORDON E	000046	000415	0000F3	32 RIVERBEND UNIT #3	0.000	0	59,600	59,600
DEACON, TIMOTHY	000048	000978	000000	107 MAPLE	0.220	47,500	102,200	149,700
DEACON, TIMOTHY D	000045	001162	000000	37-39 MAPLE	0.250	84,100	225,000	309,100
DEACON, WILLIAM	000048	000975	000000	111 MAPLE	1.350	64,500	86,300	150,800
DEACON, WILLIAM H	000046	000415	0000B4	22 RIVERBEND UNIT #4	0.000	0	59,600	59,600
DEANE, EDWINA F	000043	000589	000000	51 CHENEY	0.390	48,600	132,800	181,400
DEANE, WILLIAM & KATIJO MOOTE	000028	000729	000000	57 OAK	1.320	68,700	118,400	187,100
DEARBORN, DWIGHT A & JEAN M	000070	000619	000000	24 WILLIAM	0.470	57,600	123,500	181,100
DEARDEN, THOMAS	000048	001284	000000	14 EAST MOUNTAIN	0.260	49,400	49,100	98,500
DECELLE, TIMOTHY B	000075	002399	000006	11 SPRING BROOK	0.530	48,200	47,200	95,400
DECKARD, DIANE	000019	000540	000000	14 ROWELL	2.290	68,700	191,800	260,500
DECKARD, DIANE	000019	000541	000000	ROWELL	0.710	22,900	0	22,900
DECOOK, JOHN	000021	001129	000000	122 REEDS MILL	1.060	36,300	72,500	108,800

cu = Property in Current Use

Property Values By Owner

Owner	Map	Lot	Sub	Location	Acres	VALUES Land	Buildings	Total
DECRISTOFARO JR, LARRY E	000051	002084	000000	LANGLEY	20.000	2,366 cu	0	2,366
DECRISTOFARO JR, LAWRENCE E	000011	002378	000006	CORNISH TURNPIKE	13.000	1,161 cu	0	1,161
DECRISTOFARO JR, LAWRENCE E	000031	001435	000001	429 SUNAPEE	0.310	58,500	41,400	99,900
DEGRAFFE, DARCY J	000048	002074	000000	28 HILL	0.800	50,300	69,300	119,600
DELANGIS, EMIL & ROSITA	000054	000548	000000	2 THIRD	0.230	48,000	52,100	100,100
DELORIER, FRANCIS A	000076	002399	000BT9	14 POPPLE WAY	0.000	0	43,400	43,400
DEMEIS REV '04 TRUST, A & L	000054	001016	000000	4 FIRST	0.230	48,000	112,500	160,500
DEMEIS, ARTHUR & LINDA	000054	001960	000000	KNOLL	0.070	1,700	0	1,700
DEMEIS, ARTHUR & LINDA	000054	001961	000001	KNOLL	0.230	38,400	0	38,400
DEMEIS, MICHAEL J & ARTHUR J	000070	002340	000000	53 ALEXANDER	0.750	58,500	115,700	174,200
DEMOND, KEITH & KATHRYN	000043	000398	000000	17 PINNACLE	0.440	53,600	100,800	154,400
DENNE, ROBERT A	000042	001578	000000	60 MIDDLE	1.130	57,600	99,900	157,500
DENNIS, KENNETH & LINDA	000043	001634	000000	14 WINTER	0.460	53,700	159,200	212,900
DESCHENES JR, RICHARD L	000043	001470	000000	64 SUMMER	0.230	48,000	93,200	141,200
DESILETS ET AL, LUCINDA L	000042	002295	000000	5 VICTORY	0.240	48,000	91,600	139,600
DESJARDINS, D & M SMITH	000044	001336	000000	50 PINE	1.120	90,000	157,200	247,200
DESMARAIS, LEON & NANCY	000058	001251	000000	600 BRADFORD	3.500	58,000	170,100	228,100
DESROSIERS, BARRY M	000048	000496	000000	48 PARKVIEW	0.540	45,500	76,900	122,400
DEUTSCHE BANK NATL TR CO TRS	000076	000151	000000	11 PINE TREE	0.920	44,600	121,300	165,900
DEVELOPMENTAL SVCS OF SULL CTY	000029	001799	000001	135 BEECH	2.300	82,400	382,600	465,000
DEVLIN, JAMES A	000063	001101	000T15	29 FAIRWAY	0.000	0	37,700	37,700
DEWEY, S PARKER & KAREN	000029	002251	000000	131 BEECH	0.320	58,000	115,800	173,800
DEZAN SR, WILBUR & MARTHA	000042	001955	000000	2 SYNDICATE	0.120	42,600	90,200	132,800
DIDOMENICO, RICHARD & A GEYER	000042	001750	000000	29 COURT	0.180	45,500	127,100	172,600
DILLON, MATTHEW & RACHEL	000028	000780	000000	11 PUTNAM	0.250	48,100	100,600	148,700
DINSMORE, GENE V & JEAN E	000054	000310	000000	40 SPRING	1.220	73,400	253,300	326,700
DINSMORE, JEAN E & GENE V	000043	002208	000000	45 PINNACLE	0.110	46,300	74,400	120,700
DION, ERIC M	000029	000661	000000	174 SUMMER	0.340	53,200	78,900	132,100
DION, RICHARD & CAROL	000042	000568	000000	69 MIDDLE	0.320	48,400	91,900	140,300
DIONNE, JOHN M & MARY	000044	000668	000002	125 ELM	0.630	54,200	158,200	212,400
DIPADOVA, PATRICIA	000043	000863	000000	79 CHENEY	0.390	53,400	143,600	197,000
DISA, ANTHONY & JOYCE	000056	001456	000002	43 GOLF CLUB	1.510	51,400	64,600	116,000
DISTASIO, DINA M	000070	001669	000000	ALEXANDER	1.560	37,900	0	37,900
DIXON, MICHAEL &CAROL CONNELL	000029	000820	000000	168 CHENEY	0.200	51,200	99,600	150,800
DOCKLER, GORDON & CONSTANCE	000018	000336	000000	91 BLUEBERRY RIDGE	11.300	54,582 cu	179,400	233,982
DOCKLER, GORDON & CONSTANCE	000018	002024	000004	SATTERLEE	3.000	301 cu	0	301
DODGE FAMILY TRUST, R & M	000034	002234	000000	464 SUNAPEE	0.350	41,400	83,400	124,800
DODGE II, ARNOLD	000048	001664	000000	16 PARKVIEW	0.210	42,300	51,300	93,600
DODGE II, ARNOLD E	000027	001444	000000	226 OAK	1.600	56,200	64,500	120,700
DODGE JR, DARTELLE & LAURA	000029	002138	000001	6 SWAN	0.200	51,200	77,000	128,200
DODGE, ARNOLD & KARLENE	000028	000570	000000	209 OAK	3.100	73,900	133,400	207,300
DODGE, ARNOLD & KARLENE	000028	000895	000000	129 OAK	2.400	85,000	74,500	159,500

cu = Property in Current Use

Property Values By Owner

Owner	Map	Lot	Sub	Location	Acres	VALUES Land	Buildings	Total
DODGE, DARTELLE M & TERESA R	000029	000572	000000	8 SWAN	0.220	52,000	95,600	147,600
DODGE, DARTELLE M & TERESA R	000048	001568	000000	132 MAPLE	0.130	43,100	59,300	102,400
DODGE, JEREMY T & DARLENE M	000025	001409	002-1B	37 MENARD	28.500	75,927 cu	157,600	233,527
DODGE, KIM & CAROL	000047	000094	000000	388 MAPLE	1.030	48,200	93,700	141,900
DODGE, MARK & ANNETTE	000083	001725	000000	7 TOWN LINE LANE	1.290	66,700	27,900	94,600
DOIRON, GARY & DIANE	000028	002286	0002-6	6 KYLE	0.000	0	118,400	118,400
DOLE, JOHN L	000028	001349	000000	5 ROSELAND	0.180	45,500	45,600	91,100
DOMBROSKI, CARL E & AMANDA	000083	001998	000000	71 CAMEL HUMP	0.270	46,300	183,100	229,400
DOMBROSKI, CAROL A & LEON P	000070	002423	000003	6 LUCINDA CIRCLE	0.760	55,600	132,300	187,900
DOMBROSKI, JAMES J	000043	001704	000001	BELKNAP	0.350	30,500	0	30,500
DOMBROSKI, JAMES J	000044	001355	000000	MEADOW	0.160	27,800	0	27,800
DOMBROSKI, JAMES J	000044	002323	000000	BELKNAP	3.360	54,300	0	54,300
DOMBROSKI, JAMES J	000045	000155	000000	72 PEARL	0.970	68,900	69,500	138,400
DOMBROSKI, JAMES J	000045	000217	000000	MEADOW	0.550	35,000	0	35,000
DOMBROSKI, JAMES J	000045	000474	000000	76 PEARL	0.770	66,800	63,800	130,600
DOMBROSKI, JAMES J	000045	000580	000000	29 PEARL	0.260	48,400	123,300	171,700
DOMBROSKI, JAMES J	000045	000581	000000	79 PEARL	0.200	87,200	186,100	273,300
DOMBROSKI, JAMES J	000045	001120	000000	PEARL	1.160	47,200	5,300	52,500
DOMBROSKI, JAMES J	000045	001352	000000	PEARL	0.400	50,000	38,000	88,000
DOMBROSKI, JAMES J.	000044	001651	000000	MEADOW	0.650	35,000	0	35,000
DOMBROSKI, JAMES J.	000046	001744	00000A	SARGENT	1.060	51,900	0	51,900
DOMBROSKI, JAMES JOHN	000046	000587	000000	33 SUMMIT	1.700	92,300	156,600	248,900
DOMBROSKI, ROBERT & CHERYL	000057	000583	000000	57 EAST MOUNTAIN	0.580	53,200	129,600	182,800
DOMISAN DEVELOPMENT LLC	000052	002079	000003	CHANDLERS MILL	16.313	37,858 cu	0	37,858
DOMISAN DEVELOPMENT LLC	000052	002079	000004	CHANDLERS MILL	5.273	1,393 cu	0	1,393
DONALDS, ROBERT E	000023	001988	000000	EAST GREEN MOUNTAIN	1.940	16,400	0	16,400
DONATELLI, JOE L	000045	000799	000000	104 SUNAPEE	0.200	44,800	82,200	127,000
DONNELLY, JAMES	000059	001059	000000	CLAREMONT LINE	201.600	13,208 cu	0	13,208
DONOVAN, NANCY L	000069	001136	000007	99 PIKE HILL	2.640	51,400	51,900	103,300
DOPP, STEVEN & LORI	000052	001241	000005	396 BASCOM	2.400	51,000	119,400	170,400
DOREMUS, DAVID R	000056	000304	000001	5 GOLF CLUB	0.650	58,700	136,800	195,500
DORR FABRICS CORP	000034	000588	000000	22 HALE	1.750	88,800	348,500	437,300
DORR FABRICS CORP	000036	001084	000000	28 HALE	0.200	44,800	74,500	119,300
DOUCET, RAYMOND R	000070	000246	000000	43 KARLENE	1.060	59,400	98,200	157,600
DOUGHTY ET AL, MARTIN R	000031	002440	000001	373 SUNAPEE	0.760	44,700	83,900	128,600
DOW, LEONARD & JANET	000043	001331	000000	7 HIGHLAND	0.300	57,900	140,100	198,000
DOW, NADINE J & LEO L GOYETTE	000057	001804	000000	62 SCHOOLHOUSE	2.850	61,500	98,300	159,800
DOWD, CARISSA R	000043	000462	000000	47 BEECH	0.590	61,400	97,300	158,700
DOWNING, ADA	000045	000591	000000	13 SULLIVAN	0.120	38,300	100,400	138,700
DOWNING, RICHARD & MARY	000032	000594	000000	15 COITVIEW	0.230	48,000	37,400	85,400
DOWNS, RUSSELL & DAWN	000045	002272	000000	54 SOUTH MAIN	0.220	47,500	179,200	226,700
DOWNS, RUSSELL & DAWN M	000045	001273	000000	49 CHURCH	0.230	48,000	98,900	146,900

cu = Property in Current Use

Property Values By Owner

Owner	Map	Lot	Sub	Location	Acres	VALUES Land	Buildings	Total
DOXTER, RICHARD & DOROTHY	000034	000596	000000	8 HALE	0.630	47,700	80,700	128,400
DOYON ET AL, BETTY ANN	000048	001039	001T17	17 EMERALD RIDGE	0.000	0	37,500	37,500
DRESSER, BERNARD B & SUSAN H	000019	000063	000002	390 OAK	5.200	57,900	176,300	234,200
DRESSER, CYNTHIA	000045	001352	0000MH	85 PEARL	0.000	0	10,400	10,400
DRESSER, KENNETH & CYNTHIA	000044	000597	000000	68 MEADOW	0.490	46,800	93,000	139,800
DREWS, TABITHA J & GEORGE R	000048	000963	000000	3 SHORT	0.140	43,600	62,700	106,300
DRIEND, FREDERICK V	000070	001044	000000	548 SOUTH MAIN	4.600	53,900	226,100	280,000
DROWN, GLORIA	000054	000601	000000	46 KNOLL	0.190	46,000	52,600	98,600
DUBE, LESLIE J	000039	001150	000000	47 BARTON WHITNEY	1.010	92,600	100,400	193,000
DUBE, MICHAEL R	000039	001150	000001	BARTON WHITNEY	4.000	59,000	800	59,800
DUBE, STEVE M & LOUISE M	000070	002424	000000	22 ALEXANDER	6.450	75,600	216,000	291,600
DUBOIS, REGINALD & PAUL DUBOIS	000028	001588	000000	223 NORTH MAIN	0.220	47,500	71,800	119,300
DUBUQUE, ERNEST J	000048	000604	000000	157 MAPLE	0.140	39,200	79,500	118,700
DUCHARME, DAVID	000048	001337	000001	101 MAPLE	0.260	48,100	78,300	126,400
DUCHARME, DAVID	000048	001337	000002	MAPLE	1.210	32,700	0	32,700
DUCHARME, DONNA	000070	000176	000000	KARLENE	0.460	40,300	0	40,300
DUCHARME, ROGER & DONNA	000070	000606	000000	32 KARLENE	0.460	57,600	95,300	152,900
DUFAULT LUMBER COMPANY	000040	001904	000000	627 JOHN STARK	20.300	43,411 cu	53,100	96,511
DUFFEY, LUCILLE ET AL	000048	000741	000000	255 MAPLE	5.900	58,000	81,600	139,600
DUFOUR, WM & DEBORAH (HOWARD)	000062	002360	000002	110 BASCOM	2.100	55,200	157,100	212,300
DUFRESNE, LARRY E & DEBORAH A	000042	000623	000000	SYNDICATE	0.170	36,000	0	36,000
DUFRESNE, LARRY E & DEBORAH A	000070	000918	000000	88 PIKE HILL	3.010	52,200	167,600	219,800
DULING, PAUL &MARGARET COULTER	000043	000319	000000	19 HIGHLAND	0.280	57,800	94,300	152,100
DULING, PAUL F & SANDRA C	000076	002399	00BT45	5 GLEN WAY	0.000	0	74,900	74,900
DUNCAN, WAYNE	000076	002399	00BT41	9 GLEN WAY	0.000	0	54,200	54,200
DUNHAM, MAUREEN	000052	001241	000006	386 BASCOM	1.270	48,700	37,500	86,200
DUNN, WILLIAM	000005	000616	000001	CORNISH TURNPIKE	3.300	295 cu	0	295
DUNN, WILLIAM	000005	000616	000002	CORNISH TURNPIKE	5.660	505 cu	0	505
DUNN, WILLIAM	000005	000616	000003	CORNISH TURNPIKE	7.980	712 cu	0	712
DUNN, WILLIAM	000005	000616	000004	CORNISH TURNPIKE	2.770	115 cu	0	115
DUNN, WILLIAM	000005	000616	000006	CORNISH TURNPIKE	13.500	754 cu	0	754
DUNN, WILLIAM	000005	000616	000007	CORNISH TURNPIKE	22.200	1,173 cu	0	1,173
DUNN, WILLIAM	000005	000616	000008	495 CORNISH TURNPIKE	8.200	120,501 cu	297,300	417,801
DUNN, WILLIAM HOWARD	000046	002278	000001	8 LUXURY	0.900	76,100	145,200	221,300
DUNPHY TRUST, BERNARD G	000075	002399	000002	3 SPRING BROOK	0.660	48,600	41,300	89,900
DUPLESSIS, PAULA	000048	001039	001T07	7 EMERALD RIDGE	0.000	0	38,700	38,700
DUPONT, DONALD & BARBARA	000020	001412	000000	42 CARY	0.960	72,100	196,500	268,600
DUPONT, PHILIP & JUANITA	000028	002238	000000	227 NORTH MAIN	0.200	46,500	67,700	114,200
DUPUIS, LORRAINE E	000055	001372	000000	121 SOUTH MAIN	3.300	65,100	95,400	160,500
DUPUIS, PHILIP H & MARY M	000076	002399	00BT18	18 GLEN WAY	0.000	0	71,900	71,900
DURAN, FERNANDO & THERESA	000039	001121	000003	45 BARTON WHITNEY	28.550	118,220 cu	220,000	338,220
DURGIN REV TR 1992, ARTHUR J	000075	000950	000003	43 REDSTONE	5.000	56,200	157,500	213,700

cu = Property in Current Use

Property Values By Owner

Owner	Map	Lot	Sub	Location	Acres	VALUES Land	Buildings	Total
DURGIN REV TR 1992, ARTHUR J	000075	001466	000000	61 REDSTONE	30.000	85,710 cu	528,300	614,010
DURGIN REV TR 1992, ARTHUR J	000075	001466	000001	55 REDSTONE	5.000	56,200	42,000	98,200
DURGIN, ERNEST &BRANDI ROBERTS	000075	000014	000001	UNITY	46.300	7,330 cu	0	7,330
DURYEE, JESSICA ANNE GLENN	000083	001100	000000	9 TOWN LINE LANE	1.210	50,800	27,400	78,200
DUTTON, LLOYD & CAROL	000043	000468	000000	111 CHENEY	0.340	53,200	96,100	149,300
DWYER, TIMOTHY R	000038	002260	000000	1016 JOHN STARK	7.820	128,300	327,100	455,400
DYKEMAN, KATHLEEN R	000063	000627	000000	206 UNITY	3.600	65,600	140,800	206,400
EAKLOR, WILLIAM R & JANET L	000019	000063	000000	436 OAK	6.100	63,200	93,700	156,900
EARLY, JOHN L & COUA L	000055	000691	000000	97 LAUREL	0.230	48,000	87,700	135,700
EARLY, MICHAEL & DARLENE	000024	001833	000000	220 BARTON WHITNEY	1.830	67,800	95,200	163,000
EARNSHAW, BRIAN R & JENNIFER L	000018	000539	000000	1 CORNISH TURNPIKE	2.100	50,400	139,300	189,700
EASTMAN, BRANDY J	000054	000698	000000	178 JOHN STARK	6.000	55,600	55,700	111,300
EASTMAN, DAWN	000019	000322	000000	411 OAK	7.700	79,600	37,800	117,400
EASTMAN, NOEL & R ROBINSON	000064	002445	000001	EAST MOUNTAIN	1.510	198 cu	0	198
EASTMAN, NOEL & R ROBINSON	000071	002445	000003	EAST MOUNTAIN	79.000	9,006 cu	0	9,006
EASTMAN, NOEL & R ROBINSON	000071	002445	0003-4	EAST MOUNTAIN	2.000	285 cu	0	285
EASTMAN, NOEL & R ROBINSON	000071	002445	0003-5	EAST MOUNTAIN	1.520	217 cu	0	217
EATON TRUSTEE, CONRAD F	000050	000577	000000	529 CHANDLERS MILL	8.500	70,600	27,300	97,900
EATON, RICKY & JOYCE	000025	001409	000003	94 HURD	6.100	64,400	143,000	207,400
EATON, RICKY S	000025	000633	000000	RAM BROOK	56.000	11,101 cu	0	11,101
EATON, RICKY S	000026	002254	000002	OAK	7.500	43,300	0	43,300
EATON, RICKY S & JAMES MARTIN	000026	002254	000000	OAK	50.750	6,990 cu	0	6,990
ECKERMAN, ANNIE S	000048	000636	000000	185 MAPLE	0.230	48,000	40,100	88,100
ECKERT, STEPHEN N & AUDREY L	000071	002398	000000	391 EAST MOUNTAIN	7.900	64,600	130,400	195,000
ECKERT, WILLIAM D	000048	000438	000000	24 PARKVIEW	0.110	30,300	41,200	71,500
ECONOMIC CORP OF NEWPORT	000038	000708	000000	1060 JOHN STARK	80.090	232,900	59,300	292,200
ECONOMIC CORP OF NEWPORT	000045	000029	000000	9 CENTRAL	0.070	42,700	3,300	46,000
ECONOMIC CORP OF NEWPORT	000045	000258	000003	20 CENTRAL	0.100	52,000	192,100	244,100
ECONOMIC CORP OF NEWPORT	000045	000595	000000	58 MAIN	0.400	68,600	752,400	821,000
ECONOMIC CORP OF NEWPORT	000045	000595	000TAX	58 MAIN	0.670	72,600	336,000	408,600
ECONOMIC CORP OF NEWPORT	000045	000595	00TAX1	58 MAIN	0.000	0	14,100	14,100
ECONOMIC CORP OF NEWPORT	000045	000775	000000	74 MAIN	0.360	54,800	12,400	67,200
ECONOMIC CORP OF NEWPORT	000050	000530	000000	CHANDLERS MILL	20.800	37,900	0	37,900
ECONOMOU, DONALD & DEBORAH	000032	000490	000000	10 COITVIEW	0.290	45,100	52,800	97,900
ECONOMOU, DONALD & DEBORAH	000043	000444	000000	9 COLUMBUS	0.080	36,600	71,600	108,200
ECONOMOU, DONALD W	000031	001435	0000T1	431 SUNAPEE LOT #15	0.000	0	12,400	12,400
ECONOMOU, DONALD W	000031	001435	0000T6	431 SUNAPEE LOT #10	0.000	0	8,300	8,300
ECONOMOU, MELVIN & GERALDINE	000054	000637	000000	6 SECOND	0.460	60,900	105,300	166,200
ECONOMOU, MELVIN & GERALDINE	000054	000637	000001	SECOND	0.510	51,500	0	51,500
EDES, SARAH	000043	001327	000000	51 BELKNAP	0.370	48,600	115,100	163,700
EDINA REALTY INVESTMENT CORP	000043	000278	000000	23-25 BEECH	0.210	47,000	107,500	154,500
EDINA REALTY INVESTMENT CORP	000045	000258	000001	32 MAIN	0.070	47,000	70,100	117,100

cu = Property in Current Use

Property Values By Owner

Owner	Map	Lot	Sub	Location	Acres	VALUES Land	Buildings	Total
EDINA REALTY INVESTMENT CORP	000045	001161	000000	4 LAUREL	0.290	48,200	123,400	171,600
EDINA REALTY INVESTMENT CORP	000045	001166	000000	8-10 LAUREL	0.260	48,100	103,600	151,700
EDINA REALTY INVESTMENT CORP	000045	001169	000000	14 LAUREL	0.140	43,600	171,500	215,100
EDINA REALTY INVESTMENT CORP	000053	001451	000000	233 JOHN STARK	0.390	43,100	29,100	72,200
EDWARDS, H L & A A BARRECA	000054	001983	000000	104 JOHN STARK	2.030	68,200	294,200	362,400
EDWARDS, H L & A A BARRECA	000054	002480	000000	JOHN STARK	0.360	2,600	0	2,600
EGE LLC	000046	000415	0000A4	11 RIVERBEND UNIT #4	0.000	0	59,600	59,600
EGGLESTON, CYNTHIA	000045	000648	000000	12 CHENEY	0.100	41,600	78,300	119,900
EIGHTY FIVE SOUTH MAIN HSG LLC	000029	002489	000002	163 SUMMER	2.560	188,300	1,056,700	1,245,000
ELDREDGE '97 REV TR, H NEWCOMB	000046	000649	000000	42 SUMMIT	1.000	82,300	170,500	252,800
ELDREDGE '97 REV TR, SALLY M	000046	001381	000000	SUMMIT	3.050	52,100	0	52,100
ELDREDGE ET AL, CHRISTOPHER C	000045	000763	000000	2-4 NORTH MAIN	0.140	59,900	347,600	407,500
ELHARDT JR, WALTER & BARBARA	000048	002000	000000	146 MAPLE	0.110	42,100	59,400	101,500
ELHARDT JR, WALTER & BARBARA	000055	001156	000000	127 LAUREL	0.190	46,000	161,500	207,500
ELLINGWOOD, RALPH P	000048	000377	000000	17 EAST MOUNTAIN	3.500	88,300	117,200	205,500
ELLIOTT, JANE R	000069	000652	000000	101 CHESTNUT	89.900	169,400	143,000	312,400
ELLIS, SIDNEY & MARIE	000070	001889	000000	22 ELAINE	1.770	68,700	133,700	202,400
ELLISON REV LIV TR, ESTELLA B	000029	000301	000000	2 SANDY	0.340	58,000	93,300	151,300
ELLISON, GARY & APRIL	000021	001076	000000	142 REEDS MILL	0.790	47,000	125,200	172,200
ELLISON, GARY & APRIL	000021	002469	000000	160 REEDS MILL	2.300	49,900	1,200	51,100
ELLISON, GARY J & APRIL J	000021	000192	000000	136 REEDS MILL	1.400	12,500	0	12,500
ELLISON, SHIRLEY	000014	000402	000000	244 REEDS MILL	0.300	42,500	69,300	111,800
EMANOUIL, ANTHONY A	000034	001369	000000	6 COTTAGE	0.250	52,900	100,800	153,700
EMERY, MICHAEL E	000048	001039	001T08	8 EMERALD RIDGE	0.000	0	34,100	34,100
ENGEN LLC	000046	000415	0000B2	22 RIVERBEND UNIT #2	0.000	0	59,600	59,600
ENGEN LLC	000046	000415	0000B3	22 RIVERBEND UNIT #3	0.000	0	59,600	59,600
ENGEN LLC	000046	000415	0000C1	25 RIVERBEND UNIT #1	0.000	0	59,600	59,600
ENGEN LLC	000046	000415	0000C2	25 RIVERBEND UNIT #2	0.000	0	59,600	59,600
ENGEN LLC	000046	000415	0000C3	25 RIVERBEND UNIT #3	0.000	0	59,600	59,600
ENGEN LLC	000046	000415	0000C4	25 RIVERBEND UNIT #4	0.000	0	59,600	59,600
ENGEN LLC	000046	000415	0000D1	27 RIVERBEND UNIT #1	0.000	0	59,600	59,600
ENGEN LLC	000046	000415	0000D4	27 RIVERBEND UNIT #4	0.000	0	59,600	59,600
ENGEN LLC	000046	000415	0000D6	27 RIVERBEND UNIT #6	0.000	0	59,600	59,600
ENGEN LLC	000046	000415	0000E2	30 RIVERBEND UNIT #2	0.000	0	59,600	59,600
ENGEN LLC	000046	000415	0000E3	30 RIVERBEND UNIT #3	0.000	0	59,600	59,600
ENGEN LLC	000046	000415	0000E4	30 RIVERBEND UNIT #4	0.000	0	59,600	59,600
ENGEN LLC	000046	000415	0000F2	32 RIVERBEND UNIT #2	0.000	0	59,600	59,600
ENGLISH, EDWARD H	000019	001748	000000	24 GREENWOOD	3.600	65,400	50,700	116,100
ENOKIAN, KELLY M	000040	000126	000000	19 AYERS	2.700	67,100	125,100	192,200
ENOS, JOHN L	000045	001269	000000	62 SUNAPEE	0.190	50,600	138,300	188,900
ESTABROOK III,PHILIP & MARGOT	000083	001179	000000	EDGELL	19.000	4,567 cu	0	4,567
ESTABROOK III,PHILIP & MARGOT	000083	001954	000000	222 CROYDON BROOK	2.180	121,300	212,800	334,100

cu = Property in Current Use

Property Values By Owner

Owner	Map	Lot	Sub	Location	Acres	VALUES Land	Buildings	Total
ESTABROOK III,PHILIP & MARGOT	000083	001956	000002	CROYDON BROOK	25.000	5,254 cu	0	5,254
ESTES III, GEORGE W	000056	002281	000000	GOLF	0.650	37,600	0	37,600
FABIANI, RONALD & DONNA	000011	001916	00002A	143 CORNISH TURNPIKE	9.700	70,500	183,100	253,600
FAGGA, ELAINE M & ROBERT L	000024	000196	000000	140 BARTON WHITNEY	5.600	75,400	236,700	312,100
FAIRBANKS, EST OF MICHAEL J	000039	000216	000001	52 BARTON WHITNEY	1.840	54,600	30,800	85,400
FAIRFIELD, FREDERICK E	000029	001799	000000	134 BEECH	13.300	100,457 cu	192,900	293,357
FAMCO PROPERTIES LLC	000031	002440	000000	SUNAPEE	1.400	88,500	0	88,500
FARACE, RICHARD & DAVID	000052	000672	000000	CUTTS	5.140	46,800	0	46,800
FARACE, RICHARD & DAVID	000052	001526	000000	CUTTS	0.850	19,000	0	19,000
FARLAND, DONALD & KATHY IVES	000075	002098	000003	245 SKYLINE	19.000	88,307 cu	230,000	318,307
FARLEY, LISA A	000057	001785	000000	88 SCHOOLHOUSE	2.070	74,300	131,300	205,600
FARRINGTON TRUST, JEANNE M	000045	000676	000000	8-10 CHENEY	0.080	32,100	115,600	147,700
FAULKNER, ANNE (PETRIN)	000019	001641	000000	357 OAK	0.970	52,900	32,800	85,700
FEENEY, VIRGINIA H	000014	000915	000000	2 HICKEY	4.930	72,000	42,200	114,200
FEENSTRA, LEONARD & CAROLYN	000054	000681	000000	8 FIRST	0.230	52,800	133,800	186,600
FEENSTRA, LEONARD & CAROLYN	000054	000681	000001	FIRST	0.230	38,400	0	38,400
FEGAN TRUST, MATTHEW E	000043	001318	000001	106 WINTER	0.230	52,800	121,100	173,900
FELLOWS, JOHN & MARYANN	000076	000687	000000	778 SOUTH MAIN	5.000	68,200	134,200	202,400
FENNESEY, MARIE E	000046	000415	0000D5	27 RIVERBEND UNIT #5	0.000	0	59,600	59,600
FERLAND, EDMUND & CAROL	000019	002444	000000	365 OAK	2.230	55,400	69,300	124,700
FERLAND, PAUL J	000018	000529	000001	85 OLD KELLEYVILLE	2.110	50,400	111,400	161,800
FERRARO, CHRIS	000070	001136	000005	PIKE HILL	2.050	35,900	0	35,900
FERRIS, DAVID & PRISCILLA	000064	000359	000001	412 SOUTH MAIN	1.420	49,000	190,200	239,200
FIERLEY, KAREN S & BRIAN L	000057	002403	000001	SUNSHINE	1.140	34,000	0	34,000
FILIAULT, DENNIS J	000028	001194	000000	9 FAIRBANKS	0.130	43,100	72,800	115,900
FINDEISEN TR 10/92, HERBERT A	000011	000744	000000	182 FLETCHER	4.060	85,500	187,800	273,300
FINK REV TRUST, STANLEY A	000055	001152	000000	24 UNITY	0.460	52,800	97,200	150,000
FIRST BAPTIST CHURCH	000043	000251	000000	85 NORTH MAIN	0.910	55,500	504,900	560,400
FISCHER, SARAH ANNE	000069	001357	000000	PIKE HILL	7.300	987 cu	0	987
FISCHER, SARAH ANNE	000075	001356	000000	270 PIKE HILL	66.000	37,085 cu	6,300	43,385
FISH, JASON S & PAULA L	000043	001630	000000	14 HIGHLAND	0.490	55,700	115,200	170,900
FISHER JR, JOHN & DIANE	000057	000951	000000	162 EAST MOUNTAIN	2.800	56,600	131,900	188,500
FISHER, CHRISTOPHER	000031	001437	000001	453 SUNAPEE	0.550	61,900	88,000	149,900
FISHER, JENNIE L	000084	002237	000001	500 EAST MOUNTAIN	3.050	52,300	106,100	158,400
FLANDERS, ELLA E	000070	002423	000002	4 LUCINDA CIRCLE	0.770	55,600	147,100	202,700
FLEMING, A & GEO LOWANDER III	000043	001173	000000	31 CRESCENT	0.500	53,900	159,700	213,600
FLETCHER, CHIPPER J & GINA M	000047	001573	000000	323 MAPLE	13.250	64,200	115,500	179,700
FLETCHER, THERESA	000031	001435	000T11	431 SUNAPEE LOT #5	0.000	0	8,000	8,000
FLEURY, ARTHUR L & ZANDRA L	000039	001778	000000	877 JOHN STARK	54.900	89,477 cu	100,300	189,777
FLEURY, ARTHUR L & ZANDRA L	000046	000415	0000D2	27 RIVERBEND UNIT #2	0.000	0	59,600	59,600
FLEURY, DENNIS & SANDRA	000039	000286	000000	878 JOHN STARK	1.800	48,700	207,900	256,600
FLEURY, DENNIS R	000039	000286	000002	880 JOHN STARK	14.730	185,600	115,900	301,500

cu = Property in Current Use

Property Values By Owner

Owner	Map	Lot	Sub	Location	Acres	VALUES Land	Buildings	Total
FLEWELLING JR, MARK & TAMMY	000045	002039	000000	22-26 SUNAPEE	0.190	63,300	114,600	177,900
FLEWELLING, DALE L & LORI H	000054	000709	000000	33 SPRING	2.650	63,700	150,000	213,700
FLINT JR, GORDON & SANDRA	000029	000545	000000	40 DEWALT	0.680	67,800	144,800	212,600
FLINT REV TRUST '93, GORDON B	000043	000701	000000	21 LINCOLN	0.230	57,600	95,800	153,400
FLINT, ESTHER	000066	002455	000000	UNITY TOWN LINE	20.000	23,700	0	23,700
FLINT, LAWRENCE W & MARIE T	000043	000683	000000	23 PINNACLE	0.230	52,800	92,900	145,700
FLITTON, MICHAEL & CAROL	000063	001101	000T27	42 FAIRWAY	0.000	0	19,400	19,400
FLYNN, LEONARD P & EDWARD	000043	000132	000000	20 BEECH	0.170	45,000	155,200	200,200
FLYNN, LEONARD P & EDWARD	000045	001257	000000	20 LAUREL	0.160	55,700	195,500	251,200
FLYNN, LEONARD P & EDWARD	000045	001259	000000	28 MAPLE	0.150	44,100	104,700	148,800
FLYNN, LEONARD P & EDWARD	000045	001261	000000	16-18 MAPLE	0.190	49,400	225,700	275,100
FLYNN, LEONARD P & EDWARD	000045	001267	000000	26 CHURCH	0.350	60,500	187,300	247,800
FLYNN, LEONARD P & EDWARD	000045	001660	000000	38 LAUREL	0.300	60,300	174,400	234,700
FLYNN, LEONARD P & EDWARD	000045	001996	000000	32 LAUREL	0.230	48,000	182,800	230,800
FONSECA, DENIZ	000024	000705	000000	66 GOVE	12.130	39,000	300	39,300
FORD, JEREMY & MONICA	000063	001101	0000T3	4 TURF WAY		0	24,000	24,000
FOREST FUTURES CORP	000056	000061	000001	SOUTH MAIN	73.000	44,895 cu	0	44,895
FORESTERS	000045	001494	000000	38 MAPLE	0.900	62,700	206,700	269,400
FORSHAY JR, RICHARD	000017	001759	000001	BARTON WHITNEY	31.250	4,453 cu	0	4,453
FORTUNE FAMILY TRUST, ILONA M	000034	002209	000000	10 HALE	0.620	47,700	86,600	134,300
FORTUNE, BARBARA J & GEORGE	000042	001717	000000	36 OAK	0.430	48,800	98,300	147,100
FORTUNE, SANDRA J	000055	000712	000000	81 LAUREL	0.120	40,500	103,700	144,200
FOURNIER, BRIAN	000064	001484	000003	69 BLAISDELL	1.540	58,800	220,300	279,100
FOURNIER, DOUGLAS D & LINDA D	000014	001188	000000	226 REEDS MILL	3.800	50,900	12,000	62,900
FOURNIER, DOUGLAS D & LINDA D	000026	000764	000000	PINE	36.700	3,971 cu	0	3,971
FOURNIER, DOUGLAS D & LINDA D	000047	000056	000002	340 MAPLE	2.170	50,500	0	50,500
FOURNIER, DOUGLAS D & LINDA D	000053	000973	000000	JOHN STARK	10.000	1,426 cu	0	1,426
FOURNIER, DOUGLAS D & LINDA D	000057	000742	000002	BRADFORD	5.200	64,000	0	64,000
FOURNIER, LINDA D	000044	000573	000000	83 PINE	1.030	75,200	113,200	188,400
FOWLER, BRADLEY A	000069	001136	000008	113 PIKE HILL	2.890	51,900	104,700	156,600
FOWLER, ROGER E & SANDRA C	000070	002420	000001	73 ALEXANDER	2.000	59,900	134,300	194,200
FRANK, KIMBERLY A (CHAMPNEY)	000045	001619	000000	38 RIVER	0.280	48,200	92,200	140,400
FRANKLIN, M ELIZABETH	000043	001865	000000	26 COURT	0.130	43,100	103,600	146,700
FRANKLIN, PETER	000063	000722	000000	147 UNITY	8.200	55,193 cu	254,400	309,593
FRANKLIN, PETER	000063	000805	000000	UNITY	1.000	114 cu	0	114
FRANKLIN, PETER	000063	001038	000000	UNITY	4.000	456 cu	0	456
FRANZ, LOU DEAN	000044	000724	000000	95 ELM	3.190	149,300	200,700	350,000
FRANZ, WARREN	000026	000764	000002	OAK	65.000	6,528 cu	0	6,528
FRANZ, WARREN L	000026	002254	000001	OAK	90.000	5,335 cu	0	5,335
FRANZ, WARREN L	000041	000725	000000	331 JOHN STARK	235.000	24,193 cu	0	24,193
FRANZ, WARREN L	000053	002060	000000	JOHN STARK	1.430	26,900	0	26,900
FRASER JR, ALBERT L	000036	002187	000000	20 SPRINGFIELD	0.340	46,100	51,500	97,600

cu = Property in Current Use

Property Values By Owner

Owner	Map	Lot	Sub	Location	Acres	VALUES Land	Buildings	Total
FRASER, LORRAINE P	000045	002047	000000	22 SOUTH	0.300	48,300	126,400	174,700
FRATZEL, TODD M & CHRISTINE L	000070	002037	000015	20 RIVER VIEW	1.390	62,800	337,100	399,900
FREAK JR, NELSON	000014	001757	0000MH	35 ASPEN	0.000	0	13,700	13,700
FRENCH, ALLEN & JEAN	000026	000139	000000	243 OAK	0.320	50,400	84,700	135,100
FRENCH, AUDREY	000063	001101	000T24	3 BIRDIE WAY	0.000	0	16,000	16,000
FRIEDMAN RLTY LLC, J MARSHALL	000053	000452	000001	320 JOHN STARK	5.090	207,900	900,300	1,108,200
FRIEDMAN, J M & R S FOGG JR	000053	000452	000002	JOHN STARK	5.940	48,823 cu	20,900	69,723
FRIEDMAN, J M & R S FOGG JR	000053	000452	000003	WHITCHER	5.200	760 cu	0	760
FRIEDMAN, J M & R S FOGG JR	000053	000452	000004	WHITCHER	6.020	787 cu	0	787
FRIEDMAN, J M & R S FOGG JR	000053	000452	000005	WHITCHER	8.440	1,096 cu	0	1,096
FRIEDMAN, J MARSHALL	000011	002139	000000	148 CORNISH TURNPIKE	82.830	57,165 cu	221,500	278,665
FRIEDMAN, J MARSHALL	000020	002364	0000H1	15 AIRPORT STE 1	0.000	0	36,700	36,700
FRIZZELL, LYLE	000039	002519	000000	9 LANGLEY	14.000	49,506 cu	92,400	141,906
FRIZZELL, LYLE	000051	002496	000002	CHANDLERS MILL	4.000	433 cu	0	433
FRONTIERVISION OPERATN PTNR	000057	001108	000000	EAST MOUNTAIN	0.430	12,100	0	12,100
FULFORD ET AL, AUTUMN	000048	000945	000000	191 MAPLE	1.200	51,900	96,100	148,000
FURLONG, STEVEN G	000036	001153	000000	32 HALE	0.180	43,800	75,000	118,800
GAFFNEY, KIM M	000063	001101	000T22	1 EAGLE WAY	0.000	0	28,300	28,300
GAGNE, JOAN C	000070	000734	000000	10 WILLIAM	0.460	57,600	104,200	161,800
GAGNE, PAUL & MARILYN	000070	000735	000000	9 LORRAINE	0.760	58,500	91,800	150,300
GAGNER, BRIAN P	000018	000563	000000	30 BLUEBERRY RIDGE	1.300	48,800	148,300	197,100
GAGNER, BRIAN P	000018	001243	000000	GREENWOOD	0.710	4,600	0	4,600
GAGNER, JAMES	000055	001231	000000	87-89 SOUTH MAIN	0.310	48,300	103,200	151,500
GAGNER, JAMES S	000064	001181	000001	273 EAST MOUNTAIN	6.100	82,400	100,900	183,300
GALLAGHER, THOMAS & TERESA	000028	000447	000000	37 OAK	0.240	52,800	98,200	151,000
GALLIONE, RICHARD & DARLEEN	000076	002253	000000	33 PINE TREE	0.920	44,600	23,800	68,400
GALLOWAY, JOHN R & JOYCE S	000042	001929	000000	152 NORTH MAIN	0.430	48,800	103,500	152,300
GALLUP & HALL PARTNERSHIP	000027	002121	000001	322 NORTH MAIN	1.060	80,200	290,700	370,900
GALLUP & HALL PARTNERSHIP	000043	001476	000000	98 NORTH MAIN	0.610	80,300	353,100	433,400
GARCIA JR, JESUS P	000020	000625	000000	4 CARY	0.460	53,300	127,200	180,500
GARDNER JR, WENDELL R & KELLIE	000077	000164	000000	79 TURKEY HILL	2.210	49,900	161,300	211,200
GARDNER, KEITH R & KATHY	000048	002020	000000	9 SHORT	0.280	48,200	84,900	133,100
GARDNER, NATALIE	000063	001101	000T51	3 CART WAY	0.000	0	33,500	33,500
GARDNER, TODD S & JOAN E	000042	001399	000000	21 GREEN	0.140	43,600	113,800	157,400
GARDNER, WENDELL & RUTH	000012	000745	000000	113 CROYDON BROOK	22.400	72,516 cu	86,400	158,916
GARFIELD, JOHN & SYLVIA	000066	000757	000000	CLAREMONT LINE	400.000	23,712 cu	0	23,712
GARGANESE, DANTE &JANET TAYLOR	000029	001856	000000	178 CHENEY	1.110	62,500	102,400	164,900
GARNEAU, DEREK R	000034	000884	000001	8 WHIPPLE	1.040	49,700	120,700	170,400
GASSETT ET AL, RICHARD B	000056	002135	000000	14 GOLF	0.680	53,500	109,800	163,300
GASSETT, CHRISTOPHER & STACEY	000042	001217	000000	3 VICTORY	0.260	48,100	113,500	161,600
GAY, BARRY A & HEATHER J BROWN	000029	000791	000000	173 SUMMER	0.400	53,500	97,200	150,700
GAY, WALTER	000046	000771	000000	40 SUMMIT	0.930	74,800	169,000	243,800

cu = Property in Current Use

Property Values By Owner

Owner	Map	Lot	Sub	Location	Acres	VALUES Land	Buildings	Total
GEARY, CAREY E (LECLAIR)	000057	001209	000000	38 EAST MOUNTAIN	2.070	70,800	70,200	141,000
GEBO, BRIAN & MARJORIE	000058	000553	000000	620 BRADFORD	2.500	56,000	125,700	181,700
GEBO, ELAINE J	000042	000772	000000	39 MYRTLE	0.220	47,500	86,300	133,800
GEER, LAURIE & RODNEY	000048	000160	000000	182 MAPLE	0.170	45,000	64,200	109,200
GEER, RANDY T & TAMMY A	000053	001447	000000	56 WHITCHER	5.000	52,100	74,300	126,400
GEER, RANDY T & TAMMY A	000053	002394	000000	WHITCHER	4.670	37,400	0	37,400
GEIDNER, JAMES M	000045	001080	000000	12-14 MAPLE	0.270	36,800	122,800	159,600
GEIDNER, JAMES M	000045	001301	000000	43 LAUREL	0.140	43,600	100,200	143,800
GEIDNER, JAMES M	000045	002067	000000	47 LAUREL	0.200	46,500	92,900	139,400
GEIDNER, JAMES M & MARY	000055	001629	000000	17 WOODLAND	0.190	50,600	94,700	145,300
GEIDNER, JAMES M & MARY S	000043	000982	000000	20 WHITNEY	0.290	57,800	88,900	146,700
GEIDNER, JAMES M & MARY S	000045	000716	000000	8-10 MAPLE	0.170	33,700	140,000	173,700
GENDRON, MARYANN	000047	000056	00003A	326 MAPLE	2.020	50,200	25,800	76,000
GENTES, LUCIEN	000028	000776	000000	67 OAK	3.000	60,600	109,100	169,700
GEORGE, DANNY & SHARON	000028	001434	000001	29 OAK	0.300	45,900	90,000	135,900
GEORGE, GERALDINE R	000064	000785	000001	9 BLAISDELL	1.200	34,000	0	34,000
GEORGE, MELVIN & SHIRLEY	000011	001916	00002B	121 CORNISH TURNPIKE	11.500	49,138 cu	144,900	194,038
GERING, EDWARD & JUDY	000057	000465	000000	124 EAST MOUNTAIN	3.000	57,000	113,200	170,200
GESCHWINDNER, RICHARD & ROBIN	000077	001448	000000	TURKEY HILL	1.110	34,000	0	34,000
GESCHWINDNER, RICHARD & ROBIN	000077	001449	000000	133 TURKEY HILL	3.220	64,600	138,300	202,900
GESCHWINDNER, VIRGINIA	000043	001275	000000	39 BELKNAP	0.500	61,100	155,000	216,100
GIBBS, ELIZABETH D	000018	000371	000000	4 FLETCHER	3.000	55,900	126,700	182,600
GILSON, CANDACE D	000029	000579	000000	5 KILLARNEY	0.920	55,600	96,900	152,500
GILSON, STEPHANIE S & ROBERT D	000022	001933	000001	266 SPRINGFIELD	5.000	72,500	162,200	234,700
GINGERBREAD MANAGEMENT LLC	000055	001826	000000	165 SOUTH MAIN	0.560	73,300	285,800	359,100
GIUDITTA, STACY A	000045	001330	000000	35 WOODLAND	0.260	52,900	65,300	118,200
GIVENT ET AL, NICHOLAS P	000018	000179	000000	36 BLUEBERRY RIDGE	0.325	42,800	91,300	134,100
GLAZIER, PHILIP L & JOYCE A	000029	000765	000000	191 CHENEY	0.710	61,300	193,500	254,800
GLAZIER, PHILIP L & JOYCE A	000056	000307	000000	26 GOLF CLUB	1.010	63,100	86,300	149,400
GOBIN, DONALD & JOY	000043	001866	000000	15 BEECH	0.250	48,100	193,500	241,600
GOBIN, GARY & SANDRA	000070	000813	000000	23 ALEXANDER	1.650	61,200	92,400	153,600
GOBIN, JOYCE	000063	001101	000T34	38 FAIRWAY	0.000	0	19,700	19,700
GOBIN, MARILYN E	000036	002257	000000	2 COTTAGE	0.340	53,200	52,200	105,400
GOBIN, MARILYN E	000042	000403	000000	30 GREEN	0.130	43,100	63,600	106,700
GOBIN, SIDNEY A	000075	002399	000010	5 ACORN	3.000	55,600	49,700	105,300
GODDETTE, JOHN F & JILL E	000057	002403	000004	30 SUNSHINE	1.270	48,700	170,600	219,300
GODIN, JAIME & JASON	000077	001424	000000	85 TURKEY HILL	1.930	49,500	108,200	157,700
GODKIN, T (GATES) GODKIN & T	000064	002306	000000	24 OLD GOSHEN	13.000	67,718 cu	128,100	195,818
GODSOE, SANDRA L	000048	000887	000000	154 MAPLE	0.060	31,700	61,800	93,500
GODSOE, SHANE	000063	001101	000T16	31 FAIRWAY	0.000	0	28,300	28,300
GOINSALVOS, KYMBERLY	000048	001973	000000	178 MAPLE	0.170	45,000	63,400	108,400
GOKAS, EVANGELINE & ARHONTOU	000043	001690	000000	97 SUMMER	0.690	54,600	107,100	161,700

cu = Property in Current Use

Property Values By Owner

Owner	Map	Lot	Sub	Location	Acres	VALUES Land	Buildings	Total
GOKEY, DANIEL D & NANCY L	000057	002403	000011	79 SUNSHINE	1.560	49,300	172,000	221,300
GOLOWKA, MICHAEL J & NANCY F	000070	000097	000002	1 BROOK VIEW	1.900	70,300	238,400	308,700
GOMES, DONALD	000062	002360	000011	22 CHESTNUT	21.800	64,768 cu	147,100	211,868
GONYEA, HAROLD & DONNA	000014	002181	000000	40 ASPEN	0.320	38,400	18,700	57,100
GONYEA, MICHAEL & CHERYL	000052	001393	000005	423 BASCOM	23.100	75,089 cu	127,700	202,789
GONYEA, ROBERT & DEBRA	000035	002245	000000	102 SPRINGFIELD	1.040	48,200	55,700	103,900
GONYO JR, ROGER & KAARA	000011	002363	000000	175 CORNISH TURNPIKE	5.200	56,600	178,500	235,100
GONYO, ROGER & ELIZABETH	000012	000684	000000	61 FLETCHER	12.070	59,381 cu	129,400	188,781
GONZALEZ, CHRISTOPHER M & AMY	000042	000368	000000	13 CAMPUS	0.120	42,600	83,700	126,300
GOODLIFF, BARRY A & DEBORAH L	000063	001101	000T13	25 FAIRWAY	0.000	0	11,600	11,600
GOODWYNE, MATTHEW	000063	001459	000000	2 COUNTRY CLUB	0.450	57,900	77,300	135,200
GORKA, THOMAS	000005	000617	000000	354 CORNISH TURNPIKE	18.000	50,038 cu	85,800	135,838
GOSSELIN, RICHARD J & PEGGY A	000075	001089	000000	463 UNITY	1.300	55,300	61,800	117,100
GOSSELIN, TAMMIE M & ANTHONY R	000064	000785	000002	27 BLAISDELL	5.010	52,600	29,000	81,600
GOTT, ERIC R	000028	000778	000000	10 FAIRBANKS	0.250	48,100	24,100	72,200
GOUIN, BARBARA H	000048	000814	000000	130 CLARK	0.570	48,700	73,600	122,300
GOUIN, STEVEN A	000054	000970	000000	40 KNOLL	0.300	48,300	126,800	175,100
GOULD, KENNETH & JUNE	000011	000819	000000	93 CORNISH TURNPIKE	1.400	49,000	69,100	118,100
GOULD, ORBIT L & TAMMY L	000018	000818	000000	33 DOVE	1.800	49,800	91,300	141,100
GOULD, THOMAS C & KAREN S	000015	001714	000007	16 MORNINGSIDE	4.410	48,400	121,200	169,600
GOULETTE, RICHARD & FAITH	000043	002100	000001	134 NORTH MAIN	0.190	46,000	150,900	196,900
GOURLEY II, ROBERT L & KAREN	000055	000476	000000	116 SOUTH MAIN	0.310	48,300	168,800	217,100
GOYETTE JR, CHARLES & J ROSS	000041	000822	000000	ENDICOTT	16.000	2,009 cu	0	2,009
GOYETTE, LEAH	000048	000825	000000	108 PARKVIEW	1.200	68,700	59,700	128,400
GRACE ET AL, WILBER	000037	000801	000000	616 SUNAPEE	0.276	66,700	99,200	165,900
GRACE, RICHARD J	000064	001695	000000	286 EAST MOUNTAIN	1.100	58,000	142,000	200,000
GRAHAM, MONTRIVILLE & CAROLYN	000052	000396	000000	20 CUTTS	0.290	36,000	27,300	63,300
GRAHAM, NANCY & LAURIE A	000019	000663	000000	323 OAK	0.580	53,200	79,300	132,500
GRAND CASE ASSOCIATES LLC	000038	001390	000000	JOHN STARK	4.970	66,800	0	66,800
GRAND CASE ASSOCIATES LLC	000039	001390	00001A	959 JOHN STARK	1.500	68,200	240,700	308,900
GRANDRAKE INVESTMENTS LLC	000037	000414	000002	102 POST OFFICE	0.790	48,300	90,200	138,500
GRANGER, EST OF ANITA J	000049	000827	000000	405 MAPLE	5.900	70,000	84,500	154,500
GRANT, PHILLIP M & DAWN M	000045	002178	000000	86 SUNAPEE	0.210	64,600	105,500	170,100
GRANTHAM ET AL, REGINA L	000055	000829	000000	1 HILLSIDE	0.350	43,700	156,100	199,800
GRANTHAM, JOHN A	000040	001343	000000	490 JOHN STARK	1.100	66,700	77,300	144,000
GRANTHAM, JOHN A	000052	001762	000000	JOHN STARK	29.400	30,426 cu	0	30,426
GRANTHAM, JOHN A	000055	000857	000000	119 SOUTH MAIN	0.250	48,100	93,300	141,400
GRAY, JUNE & ANGELO VOZZELLA	000051	000067	000000	LANGLEY	80.000	6,779 cu	0	6,779
GREEN ET AL, MARJORIE I	000028	001478	000000	15 PUTNAM	0.180	45,500	15,600	61,100
GREENE, GARY M & JANET A	000070	002037	000050	BROOK VIEW	2.060	37,800	0	37,800
GREENE, GENE & LORETTA	000046	001067	000000	84 SARGENT	0.280	50,400	70,200	120,600
GREENHALGH, ALAN	000045	000049	000000	118 SUNAPEE	0.340	53,200	98,300	151,500

cu = Property in Current Use

Property Values By Owner

Owner	Map	Lot	Sub	Location	Acres	VALUES Land	Buildings	Total
GREENLEAF TRUST, ARN & VIR	000039	000831	000000	868 JOHN STARK	17.840	47,769 cu	103,300	151,069
GREGORY, DEAN	000063	001101	000T12	32 COUNTRY CLUB	0.000	0	28,700	28,700
GREGORY, EDWARD J	000040	000565	000000	633 JOHN STARK	3.980	91,400	199,300	290,700
GREGORY, KEITH & SUSAN	000018	000372	000000	86 OLD KELLEYVILLE	10.000	78,200	159,600	237,800
GRIFFIN, ROBERT C & LESELLE G	000011	002378	000007	278 CORNISH TURNPIKE	18.200	50,590 cu	203,100	253,690
GRIFFITHS, GARY E	000051	002497	000000	411 CHANDLERS MILL	0.790	42,300	42,400	84,700
GRISWOLD SR, MARK D	000056	001208	000000	220 SOUTH MAIN	0.440	46,400	63,600	110,000
GRJH INC	000045	001616	000000	27 SUNAPEE	0.560	131,200	346,100	477,300
GROCHOWIK, DONNA (CAMERON)	000019	000534	001BLD	2 LAVIGNE		0	87,900	87,900
GUENTHER, MERWIN/HELEN/CARL	000053	000973	000007	WHITCHER	10.000	42,700	0	42,700
GUETTI, SHARON	000020	001854	000000	33 CARY	0.930	57,600	85,300	142,900
GUILD ASSOCIATES	000034	001395	000000	475 SUNAPEE	5.400	165,000	506,700	671,700
GUIMOND, MARY ANN	000046	000949	000000	36 SUMMIT	0.330	58,000	100,800	158,800
GUIMOND, RICHARD A	000028	000842	000000	207 PINE	0.920	73,300	108,400	181,700
GULESSERIAN, ROBERT & S DENNIS	000018	000843	000001	62 BLUEBERRY RIDGE	23.480	101,576 cu	117,600	219,176
GYLES ET AL, BRUCE W	000044	000668	000003	121 ELM	0.580	54,200	167,300	221,500
HAGENOW, PAUL	000031	001742	0000T9	13 EDGEWOOD PARK	0.000	0	27,900	27,900
HAGUE, DONALD M	000020	002364	0000H2	15 AIRPORT STE 2	0.000	0	49,400	49,400
HAIGHT, ROBERT & EUNICE	000056	001432	000000	32 UNITY	0.440	52,500	110,200	162,700
HALL, ROBERT D & DEBORAH E	000071	000851	000000	349 EAST MOUNTAIN	11.500	103,500	15,600	119,100
HALL, ROBERT R & MARCIA ANNESE	000070	000329	000000	375 UNITY	0.520	53,000	101,000	154,000
HALL, VANCE E & ANNE D	000070	000718	000000	5 WILLIAM	0.710	58,400	167,000	225,400
HALLECK, GLENN E & HILLARY A	000058	000116	000000	149 SCHOOLHOUSE	5.200	138,200	131,500	269,700
HALLECK, WILLIAM & MARILYN	000057	000853	000002	13 MOORE	1.030	53,000	114,300	167,300
HAMEL, JENNIFER S	000063	001101	000T20	22 FAIRWAY	0.000	0	19,700	19,700
HAMEL, KENNETH & ARLINE	000063	001101	0000T2	3 TURF WAY	0.000	0	25,500	25,500
HAMEL, MELISSA M	000040	000677	000005	93 ENDICOTT	2.100	45,600	52,600	98,200
HAMEL, ROGER	000023	001814	000000	EAST GREEN MOUNTAIN	54.140	22,066 cu	0	22,066
HAMILTON, BENJI L & MELANIE J	000049	000959	000001	389 MAPLE	1.000	60,200	53,400	113,600
HAMILTON, MICHELLE	000029	000765	000001	4 BALSAM	0.400	58,300	99,000	157,300
HAMILTON, P F HAMILTON & P J	000048	000494	000000	PARKVIEW	0.130	3,900	0	3,900
HAMILTON, PAUL & SHERRY	000048	001558	000000	67 PARKVIEW	0.380	43,800	51,400	95,200
HAMMOND, MICHAEL & EDITH	000077	000165	000000	91 TURKEY HILL	1.600	49,400	104,700	154,100
HANNIGAN, GREGORY J & DEBRA L	000046	000415	0000E1	30 RIVERBEND UNIT #1	0.000	0	59,600	59,600
HANNIGAN, GREGORY J & DEBRA L	000070	002037	000001	7 RIVER VIEW	1.060	40,800	0	40,800
HAPWOOD INC	000070	000077	000001	291 UNITY	1.150	54,200	54,000	108,200
HARDSCRABBLE PROP MNGMNT LLC	000006	000640	000000	244 FLETCHER	17.700	68,162 cu	83,500	151,662
HARDSCRABBLE PROP MNGMNT LLC	000006	000645	000000	FLETCHER	21.200	9,680 cu	18,400	28,080
HARDSCRABBLE PROP MNGMNT LLC	000083	000641	000000	213 FLETCHER	43.500	84,608 cu	104,400	189,008
HARDSCRABBLE PROP MNGMNT LLC	000083	000646	000000	FLETCHER	42.700	3,262 cu	0	3,262
HAROLD SR FAM TRUST, WILLIAM P	000055	000308	000000	131 SOUTH MAIN	0.430	48,800	111,700	160,500
HAROLD, TIMOTHY & KIMBERLY	000018	002139	000003	49 SATTERLEE	2.510	48,800	110,600	159,400

cu = Property in Current Use

Property Values By Owner

Owner	Map	Lot	Sub	Location	Acres	VALUES Land	Buildings	Total
HAROLD, WILLIAM P & NANCY L	000028	001478	000001	17 PUTNAM	0.350	49,800	27,400	77,200
HARRIMAN, CARL & F CHURCHILL	000038	001376	000002	45 PALMAY HILL	5.050	54,500	138,000	192,500
HARRIS, DAVID M & BRENDA L	000029	002128	000000	8 BALSAM	1.540	77,200	190,000	267,200
HARRISON, ANDREW & HOLLY	000055	001761	000000	80 LAUREL	0.230	48,000	185,500	233,500
HARTFORD EICHENHAUER INC	000032	000513	000000	292 SUNAPEE	3.560	165,500	625,100	790,600
HARTWELL, SHERYLE POLLARD	000043	001703	000000	103 WINTER	0.260	52,900	66,000	118,900
HASELTON, LINDA J & STEVEN T	000028	002475	000000	14 FAIRBANKS	0.300	48,300	111,100	159,400
HASERLAT, EST OF EUNICE	000028	000880	000000	199 PINE	0.970	59,600	102,500	162,100
HASERLAT, EST OF EUNICE	000028	001773	000000	39 UNION	0.760	53,300	60,300	113,600
HASEVLAT, HELEN F	000042	000882	000000	3 SYNDICATE	0.170	45,000	134,100	179,100
HASTINGS FAMILY TRUST, PEARL M	000056	001063	000000	28 UNITY	0.670	53,400	117,100	170,500
HASTINGS, BETTY J	000053	000615	000000	NEWPORT HEIGHTS	5.130	5,100	0	5,100
HASTINGS, BETTY J	000053	001528	000000	NEWPORT HEIGHTS	5.250	5,300	0	5,300
HASTINGS, BETTY J	000054	002006	000000	182 JOHN STARK	0.230	41,200	41,400	82,600
HASTINGS, BETTY J	000054	002125	000000	201 JOHN STARK	1.100	47,900	38,800	86,700
HASTINGS, BETTY J	000054	002143	000000	167 JOHN STARK	0.710	45,900	61,800	107,700
HASTINGS, CHRISTOPHER M & DAWN	000070	001000	000000	21 WILLIAM	0.470	57,600	118,800	176,400
HASTINGS, DAVID M & MARGARET B	000034	000884	000002	472 SUNAPEE	0.370	74,400	217,300	291,700
HASTINGS, DAVID M & MARGARET B	000034	000885	000000	WHIPPLE	1.090	38,700	0	38,700
HASTINGS, DAVID M & MARGARET B	000034	000885	00002A	SUNAPEE	0.640	83,800	0	83,800
HASTINGS, DAVID M & MARGARET B	000063	000128	000002	94 BREAKNECK	3.200	74,200	218,800	293,000
HASTINGS, JANE E	000063	001101	000T43	44 COUNTRY CLUB	0.000	0	23,600	23,600
HASTINGS, JOHN & REBECCA	000070	002439	000000	30 BEVERLY	0.770	58,500	135,800	194,300
HASTINGS, LOUISE	000049	000519	000000	MAPLE	35.860	4,849 cu	0	4,849
HASTINGS, LOUISE	000049	000519	000003	MAPLE	20.110	2,866 cu	0	2,866
HASTINGS, MAURICE & LOUISE	000048	000095	000000	PARKVIEW	1.500	3,000	0	3,000
HASTINGS, MAURICE & LOUISE	000048	000318	000000	PARKVIEW	0.140	27,400	0	27,400
HASTINGS, MAURICE & LOUISE	000048	000886	000000	150 MAPLE	0.420	48,800	79,300	128,100
HASTINGS, MILTON & SUSAN ANN	000058	000352	000000	583 BRADFORD	3.400	55,858 cu	58,600	114,458
HASTINGS, MILTON & SUSAN ANN	000058	000873	000000	SCHOOLHOUSE	7.500	212 cu	0	212
HASTINGS, MILTON & SUSAN ANN	000058	000888	000000	575 BRADFORD	2.400	76,267 cu	163,700	239,967
HATHAWAY, BRUCE & DALE	000043	000675	000000	10 SCHOOL	0.230	48,000	104,400	152,400
HATHAWAY, SHAUN W	000039	000961	000000	794 JOHN STARK	5.980	77,200	41,200	118,400
HAYES, THOMAS J	000045	001903	000000	36 CHURCH	0.270	48,200	148,200	196,400
HAYWARD, JEFFERY & S MELIUS	000042	000958	000000	10 DALE	0.140	43,600	19,800	63,400
HAYWARD, RALPH W & LYNN C	000058	000889	000000	565 BRADFORD	1.110	53,200	108,000	161,200
HAZELTON, CATHERINE A & JOHN R	000009	000064	000000	BARTON WHITNEY	14.650	1,839 cu	0	1,839
HAZEN, ELIZABETH JUNE	000029	001025	000000	1 SANDY	0.430	58,400	153,800	212,200
HEACOCK, NICK &VALERIE LARUSSO	000043	000108	000000	10 HIGHLAND	0.880	60,200	125,700	185,900
HEATH JR, JOHN P	000056	000898	000000	69 UNITY	0.390	51,600	101,900	153,500
HEATH, WILLIAM P & LENORA	000070	000900	000000	13 POLLARDS MILL	13.000	57,527 cu	63,700	121,227
HEATH, ALICE M & DANIEL HEATH	000053	000499	000001	317 BASCOM	1.070	48,300	25,500	73,800

cu = Property in Current Use

Property Values By Owner

Owner	Map	Lot	Sub	Location	Acres	VALUES Land	Buildings	Total
HEATH, DANIEL	000052	000972	000002	BASCOM	12.000	402 cu	0	402
HEATH, DANIEL	000053	000499	000002	WHITCHER	33.200	1,099 cu	0	1,099
HEATH, DANIEL	000053	000972	000001	BASCOM	18.000	602 cu	0	602
HEATH, DANIEL	000061	000972	000000	BASCOM	34.000	763 cu	0	763
HEATH, PATRICIA	000054	000375	000000	SECOND	0.340	38,800	0	38,800
HEATH, PATRICIA	000054	000896	000000	16 FIRST	0.230	48,000	131,300	179,300
HEATH, PATRICIA	000054	001589	000000	SECOND	0.110	16,800	0	16,800
HEBERT ET AL, RUSSELL A	000070	002420	000003	60 ALEXANDER	0.680	58,300	111,800	170,100
HEBERT, ALAN M	000076	002399	000BT5	6 POPPLE WAY	0.000	0	34,000	34,000
HEBERT, ANTHONY R & KERRY	000022	001931	000004	156 SPRINGFIELD	9.700	132,800	266,800	399,600
HEBERT, EVELYN J & LIONEL A	000053	000973	000002	11 WHITCHER	10.000	81,200	71,800	153,000
HEBERT, JONATHAN A & TONYA L	000052	001393	000001	218 CUTTS	7.500	48,825 cu	238,200	287,025
HEBERT, JONATHAN A & TONYA L	000052	001393	000002	CUTTS	6.700	4,635 cu	18,300	22,935
HEBERT-GOBIN, BRENDA	000076	002399	000BT6	8 POPPLE WAY	0.000	0	38,300	38,300
HEINO JR, ARTHUR A	000064	001180	000007	EAST MOUNTAIN	69.130	5,719 cu	0	5,719
HEINO, BONNIE M	000069	001136	0002MH	106 CHESTNUT	0.000	0	0	0
HEINO, ROSEMARY	000076	001014	000000	8 MAC	0.450	43,100	0	43,100
HEISER, JASON M	000043	001555	000000	17 MYRTLE	0.150	44,100	77,100	121,200
HEISER, STEVE & TAMMY	000063	002319	000000	140 UNITY	0.930	54,200	88,800	143,000
HEMINGWAY, ALLEN & DONNA	000061	000904	000000	217 CUTTS	9.400	85,600	102,600	188,200
HEMINGWAY, CHAD	000031	001437	000002	451 SUNAPEE	2.800	64,800	183,200	248,000
HEMINGWAY, CHAD D	000031	001437	000003	449 SUNAPEE	2.200	63,000	321,100	384,100
HEMINGWAY, DAVIS & VALERIE	000040	000905	000000	638 JOHN STARK	2.200	52,900	95,800	148,700
HEMINGWAY, DONALD	000048	001780	000000	354 BRADFORD	6.370	68,100	48,500	116,600
HEMINGWAY, MICHAEL A	000054	001997	000000	8 SECOND	0.280	48,100	107,700	155,800
HEMINGWAY, SYLVIA & BRADLEY	000070	001618	000000	21 LORRAINE	0.460	57,600	119,100	176,700
HEMPHILL, GORDON H	000018	000586	000000	324 CORBIN	1.050	53,100	94,500	147,600
HENAULT, DENNIS & DORIS	000029	001023	000000	189 SUMMER	0.390	53,400	113,000	166,400
HENAULT, MICHAEL & KIMBERLY	000075	001407	000000	494 UNITY	0.830	53,900	109,700	163,600
HENAULT, RAYMOND & GERTRUDE	000057	000908	000000	41 EAST MOUNTAIN	1.800	56,800	90,000	146,800
HENAULT, WILLIAM	000075	002399	000004	7 SPRING BROOK	0.790	49,000	39,000	88,000
HENNIG, ROBERT & LIZABETH	000084	002236	000002	469 EAST MOUNTAIN	12.180	109,910 cu	185,400	295,310
HEROUX, DANIEL & SUSAN	000029	001621	000000	184 CHENEY	0.290	53,000	109,800	162,800
HERTZLER, LEON & JOANNE	000045	000607	000000	59 SOUTH MAIN	0.430	48,800	100,700	149,500
HESS, SANDRA & RICK	000048	001039	001T09	9 EMERALD RIDGE	0.000	0	52,400	52,400
HIBBARD, ROBIN E	000070	000907	000000	24 BEVERLY	0.230	53,300	97,400	150,700
HICKEY, WILLIAM F	000014	000913	000000	REEDS MILL	42.300	5,720 cu	0	5,720
HICKEY, WILLIAM F	000014	000914	000000	REEDS MILL	7.600	74,300	0	74,300
HICKEY, WILLIAM F	000014	002447	000000	REEDS MILL	1.500	12,600	900	13,500
HILL, ELIZABETH R	000040	000919	000000	JOHN STARK	1.200	33,900	0	33,900
HILL, EVAN	000063	000917	000000	16 FALLS	2.500	90,600	159,200	249,800
HILL, JENNIFER	000018	001686	000000	DOVE	0.520	17,900	0	17,900

cu = Property in Current Use

Property Values By Owner

Owner	Map	Lot	Sub	Location	Acres	VALUES Land	Buildings	Total
HILL, PETER FISKE	000070	002423	000000	LUCINDA CIRCLE	2.060	100	-100	0
HILL, PETER FISKE	000070	002423	000004	LUCINDA CIRCLE	1.660	224 cu	0	224
HILL, PETER FISKE	000070	002423	000005	LUCINDA CIRCLE	1.520	205 cu	0	205
HILL, PETER FISKE	000070	002423	000006	LUCINDA CIRCLE	1.150	155 cu	0	155
HILL, PETER FISKE	000070	002423	000007	LUCINDA CIRCLE	1.210	163 cu	0	163
HILL, PETER FISKE	000070	002423	000008	LUCINDA CIRCLE	1.220	165 cu	0	165
HILL, PETER FISKE	000070	002423	000009	LUCINDA CIRCLE	0.840	113 cu	0	113
HILL, PETER FISKE	000070	002423	000010	LUCINDA CIRCLE	1.170	158 cu	0	158
HILL, PETER FISKE	000070	002423	000011	LUCINDA CIRCLE	0.800	108 cu	0	108
HILL, PETER FISKE	000070	002423	000012	LUCINDA CIRCLE	1.050	142 cu	0	142
HILL, PETER FISKE	000070	002423	000013	LUCINDA CIRCLE	0.640	86 cu	0	86
HILL, PETER FISKE	000070	002423	000014	LUCINDA CIRCLE	0.680	92 cu	0	92
HILL, PETER FISKE	000070	002423	000015	LUCINDA CIRCLE	0.790	113 cu	0	113
HILLEBRAND, LAURIE A	000043	000478	000000	11 SUMMIT	0.750	74,100	162,800	236,900
HILLIARD, ROSS E	000057	001387	000000	534 BRADFORD	2.790	56,500	23,000	79,500
HILLS, ROBERT J & CYNTHIA L	000051	001939	000001	394 CHANDLERS MILL	5.000	54,500	85,900	140,400
HISEL, TAMMY L & JOHN J	000063	001420	000002	111 UNITY	0.770	53,700	89,800	143,500
HODGDON, DALE G	000054	001361	000000	130 JOHN STARK	2.700	51,100	76,000	127,100
HODGDON, DALE G	000054	001426	000000	217 JOHN STARK	0.760	46,300	59,100	105,400
HODGE ET AL, AMANDA L	000043	001716	000000	44 BEECH	0.180	45,500	93,300	138,800
HOGAN JR, MATTHEW & CATHERINE	000055	002078	000000	84 LAUREL	0.240	48,000	146,300	194,300
HOISINGTON, LAURIE PELLETIER	000039	002301	000000	259 CHANDLERS MILL	1.500	49,200	115,800	165,000
HOLLAND, VIVIAN N	000029	000929	000000	5 SANDY	0.470	58,600	126,700	185,300
HOLLATZ, ANNETTE E	000052	001393	000003	236 CUTTS	6.400	55,700	219,200	274,900
HOLLINGER, JOHN V & TRACY J	000020	002432	000000	9 ALLEN	0.960	52,900	118,700	171,600
HOLMES, FREDERICK & KATHLEEN	000012	001886	000000	FLETCHER	13.400	39,099 cu	0	39,099
HOLMES, FREDERICK & KATHLEEN	000028	000934	000000	58 OAK	1.300	76,300	60,200	136,500
HOLMES, JODI K	000029	002124	000000	8 SPRUCE	0.520	69,600	149,500	219,100
HOLMES, JODI K	000029	002124	000001	SPRUCE	0.250	40,400	0	40,400
HOLMES-LYMAN, DOROTHY	000029	000931	000000	130 BEECH	0.870	74,600	140,200	214,800
HOME GAS CORP	000031	002500	000000	33 REEDS MILL	9.600	76,500	51,400	127,900
HOOPER, JOHN H II & JAYNA H	000043	000157	000000	20 HIGHLAND	0.520	73,200	115,100	188,300
HOOPER, JOHN P & DEBRA L	000045	000258	000002	34 MAIN	0.040	42,300	92,200	134,500
HOOPER, MICHAEL R & SALLY A	000036	000598	000000	29 PARADISE	0.170	42,300	72,300	114,600
HOOPER, PHYLLIS J	000049	000940	000000	437 MAPLE	1.130	48,400	70,000	118,400
HOOPER, ROBERT D & LORI L	000015	001714	000009	1 MORNINGSIDE	2.970	76,100	83,000	159,100
HOPE FELLOWSHIP	000045	001048	000000	LAUREL	0.680	61,800	139,400	201,200
HORAN, PAULINE H	000056	000876	000000	36 UNITY	0.460	79,200	148,100	227,300
HORNE ET AL, RANDOLPH V	000013	000942	000000	506 NORTH MAIN	47.000	60,376 cu	117,700	178,076
HORNE ET AL, RANDOLPH V	000013	000944	000000	500 NORTH MAIN	1.370	53,700	33,000	86,700
HOSMER, STEVEN	000043	000810	000000	167 NORTH MAIN	0.280	48,200	69,800	118,000
HOSPITAL HILL REALTY	000029	002489	000000	167 SUMMER	6.260	133,100	602,300	735,400

cu = Property in Current Use

Property Values By Owner

Owner	Map	Lot	Sub	Location	Acres	VALUES Land	Buildings	Total
HOUDE, DAVID V & JUDY ANN	000017	000346	00001A	250 BLUEBERRY RIDGE	11.030	70,100	163,300	233,400
HOULE III, EDWARD E	000075	001184	000000	525 UNITY	50.500	60,494 cu	200,000	260,494
HOULE, EDWARD E	000045	002180	000000	18 WEST	0.260	60,500	200,800	261,300
HOUSING FOR THE ELDERLY	000045	000473	000000	40 MAPLE	0.440	48,800	101,000	149,800
HOUSING FOR THE ELDERLY	000045	001279	000000	44 MAPLE MANOR	4.100	349,100	1,746,800	2,095,900
HOWALD, JOHN D & AMY JO A	000010	002378	000003	308 CORNISH TURNPIKE	6.220	70,600	132,600	203,200
HOWARD 1998 REV TRUST, MARY L	000029	000946	000000	7 KILLARNEY	0.560	54,100	124,800	178,900
HOWE JR, FREDERICK & BARBARA	000053	000500	000000	118 WHITCHER	5.170	52,300	127,800	180,100
HOWE SR, CHAD & SHANNON	000028	000498	000002	23 OAK	0.300	48,300	68,200	116,500
HOWE, FREDERICK & ETHELYN	000053	000947	000000	110 WHITCHER	5.230	52,300	24,300	76,600
HOWE, JOSHUAH R & JESSICA M	000045	000501	000000	54 CHURCH	0.100	41,600	91,300	132,900
HOWE, RAYMOND A	000053	000973	000009	93 WHITCHER	9.000	56,100	44,000	100,100
HOWE, STACIE C & ROBERT H	000018	000816	000000	48 GREENWOOD	1.000	48,200	69,400	117,600
HOWELL, ROBERT M	000031	001742	000T10	11 EDGEWOOD PARK	0.000	0	17,700	17,700
HOWES, KENNETH	000063	001101	000T10	38 COUNTRY CLUB	0.000	0	9,500	9,500
HOWLETT, JANE	000057	000602	000000	37 EAST MOUNTAIN	2.300	64,900	57,300	122,200
HOY, JEANNETTE	000049	000960	000000	484 MAPLE	18.600	52,203 cu	84,000	136,203
HOY, JEANNETTE	000049	000960	000001	504 MAPLE	0.500	44,700	66,500	111,200
HOYT ET AL, DAVID A	000063	000916	000001	369 SOUTH MAIN	6.900	71,400	176,500	247,900
HOYT FAMILY TRUST, WILLIAM P	000020	001115	000000	ALLEN	1.200	1,200	0	1,200
HOYT FAMILY TRUST, WILLIAM P	000020	001117	000000	CARY	0.130	5,100	0	5,100
HOYT FAMILY TRUST, WILLIAM P	000020	002429	000000	ALLEN	3.120	36,100	800	36,900
HOYT FAMILY TRUST, WILLIAM P	000020	002430	000000	11 HOYT	0.990	52,900	200,000	252,900
HOYT FAMILY TRUST, WILLIAM P	000020	002433	000000	26 ALLEN	1.360	37,900	17,700	55,600
HOYT FAMILY TRUST, WILLIAM P	000053	000608	000000	NEWPORT HEIGHTS	5.000	753 cu	0	753
HOYT FAMILY TRUST, WILLIAM P	000053	000969	000000	NEWPORT HEIGHTS	6.250	941 cu	0	941
HOYT FAMILY TRUST, WILLIAM P	000053	001532	000000	NEWPORT HEIGHTS	4.800	723 cu	0	723
HOYT FAMILY TRUST, WILLIAM P	000053	001534	000000	NEWPORT HEIGHTS	5.250	791 cu	0	791
HOYT FAMILY TRUST, WILLIAM P	000053	001535	000000	NEWPORT HEIGHTS	5.750	866 cu	0	866
HOYT FAMILY TRUST, WILLIAM P	000053	002479	000000	JOHN STARK	16.420	41,067 cu	37,300	78,367
HOYT FAMILY TRUST, WILLIAM P	000053	002481	000000	NEWPORT HEIGHTS	4.670	552 cu	0	552
HOYT, MATTHEW M & MARY E	000064	001180	000004	34 PYSZ	15.270	61,879 cu	135,200	197,079
HOYT, PAUL NED & RALPH I HOYT	000028	000965	000000	222 NORTH MAIN	0.210	47,000	100,300	147,300
HOYT, WILLIAM P & WM C TOWLE	000053	001203	000000	JOHN STARK	5.880	1,066 cu	0	1,066
HOYT, WILLIAM P & WM C TOWLE	000053	001260	000000	JOHN STARK	5.500	998 cu	0	998
HOYT, WILLIAM P & WM C TOWLE	000053	001436	000000	JOHN STARK	5.500	998 cu	0	998
HUBERT FAM TRUST, THOMAS	000043	000971	000000	20 CHENEY	0.230	48,000	158,300	206,300
HUBERT JR, THOMAS & STEPHANIE	000079	000199	000000	585 UNITY	47.300	69,555 cu	286,400	355,955
HUBERT, GUENTER K & KATHLEEN	000022	001932	000007	179 SPRINGFIELD	16.100	137,389 cu	375,100	512,489
HUDSON, DAVID	000062	000145	000004	260 BASCOM	5.070	56,300	41,700	98,000
HUDSON, RANDY	000031	001435	000TI2	431 SUNAPEE LOT #4	0.000	0	6,400	6,400
HUFF, BARBARA J	000043	001559	000000	11 MYRTLE	0.170	45,000	82,800	127,800

cu = Property in Current Use

Property Values By Owner

Owner	Map	Lot	Sub	Location	Acres	VALUES Land	Buildings	Total
HUFF, BARBARA J	000045	001818	000003	63 MAIN	0.109	57,800	133,200	191,000
HUFF-LEWIS, JUDITH	000055	002347	000000	135 SOUTH MAIN	0.320	48,400	89,300	137,700
HULL, RAYMOND & MARILYN	000070	001681	000000	20 ELAINE	1.530	60,800	115,200	176,000
HULTON, GEORGE T & SHEILA M	000042	000948	000000	64 GREEN	0.370	48,600	88,400	137,000
HUOT, BRYAN L & FRANCES	000057	000277	000001	174 EAST MOUNTAIN	4.150	61,900	0	61,900
HUOT, LAWRENCE & NANCY	000064	002107	000000	352 EAST MOUNTAIN	28.000	206,948 cu	435,300	642,248
HURD, CAROLYN	000054	001911	000000	9 FOURTH	0.430	48,800	79,600	128,400
HURD, PRESTON	000018	000987	000000	75 OLD KELLEYVILLE	1.500	49,200	100,900	150,100
HURD, ROBERT & MONIKA	000070	000815	000000	ALEXANDER	1.770	38,500	0	38,500
HURD, ROBERT & MONIKA	000070	000990	000000	1 ALEXANDER	2.620	64,100	154,000	218,100
HURD, ROBERT & MONIKA	000070	002325	000000	ALEXANDER	4.300	28,800	0	28,800
HURD, WILLIAM & SHERRI	000055	000241	000000	103 SOUTH MAIN	0.490	49,000	114,200	163,200
HUTMIRE SR, ARTHUR & JESSICA	000063	000341	000007	133 UNITY	1.960	46,700	0	46,700
IANNUCCI JR, FRANK H	000010	001963	000000	CATHOLE	100.000	6,604 cu	0	6,604
IANNUCCI, DAVID	000010	002378	000001	CORNISH TURNPIKE	53.100	4,500 cu	0	4,500
IANNUCCI, DAVID	000010	002378	000002	CORNISH TURNPIKE	5.000	446 cu	0	446
IANNUCCI, DAVID & FRANK JR TRS	000004	002350	000000	50 PERRY BROOK	877.000	81,613 cu	123,000	204,613
IGOU JR, FREDERICK & BETTY	000070	002258	000000	323 UNITY	16.000	73,843 cu	124,700	198,543
ILNICKI, MATTHEW	000018	001607	000000	9 BLUEBERRY RIDGE	0.240	41,700	8,400	50,100
INGALLS, FRANK H	000054	001398	000000	8 SPRING	0.360	48,400	101,600	150,000
INGALLS, ROBERT W & SUSAN L	000029	000870	000000	191 SUMMER	0.470	53,800	83,500	137,300
INGALLS, SUE ANN & M WHITNEY	000057	001310	000001	529 BRADFORD	1.290	53,500	36,400	89,900
INGALLS, WAYNE & KAREN	000029	001417	000000	9 SWAN	0.460	53,900	78,000	131,900
IRVINE, ROSEMARIE	000043	001921	000000	6 GRANDVIEW	0.260	57,700	99,200	156,900
IRVING OIL CORPORATION	000045	001428	000000	27 SOUTH MAIN	1.400	722,900	1,009,300	1,732,200
IRWIN, DAVID P	000070	000077	000000	UNITY	15.490	2,133 cu	0	2,133
IRWIN, DAVID P & JAMES E LANTZ	000063	000128	000000	POLLARDS MILL	42.700	6,638 cu	0	6,638
IRWIN, DAVID P & JAMES E LANTZ	000063	000128	000004	BREAKNECK	1.630	658 cu	0	658
IRWIN, DAVID P & S CHENEY	000070	000076	000000	UNITY	0.250	21,500	0	21,500
IRWIN, DAVID P & VIRGINIA O	000043	001197	000002	111 BEECH	1.130	104,400	202,600	307,000
IVES, KATHY & DONALD FARLAND	000043	001384	000000	46 NORTH MAIN	0.460	69,200	198,400	267,600
IVES, KATHY & DONALD FARLAND	000045	001371	000000	50-52 SOUTH MAIN	0.250	48,100	108,400	156,500
J & E PEDUTO LLC	000037	001074	000000	592 SUNAPEE	1.240	117,700	368,300	486,000
J A HERBERT HOLDINGS LLC	000038	000008	000000	1011 JOHN STARK	1.220	67,000	244,500	311,500
JACHIM, GERALDINE	000025	000715	000000	160 ENDICOTT	42.000	70,254 cu	134,200	204,454
JACHIM, GERY MARIE	000026	001656	000000	ENDICOTT	45.000	7,193 cu	0	7,193
JACHIM, NANCY & L BILLINGSLEY	000026	001656	000001	141 ENDICOTT	5.150	49,100	222,900	272,000
JACKSON, CARL D	000069	000652	000001	91 CHESTNUT	5.100	42,000	0	42,000
JACKSON, ERIKA	000017	001759	000000	286 BLUEBERRY RIDGE	259.750	127,389 cu	209,700	337,089
JACKSON, ERIKA	000017	002375	000000	BARTON WHITNEY	27.000	2,921 cu	0	2,921
JACKSON, ERIKA	000025	001758	000000	RAM BROOK	20.000	2,008 cu	0	2,008
JACOBS, RICHARD	000032	000743	000002	286 SUNAPEE	0.250	66,300	55,900	122,200

cu = Property in Current Use

Property Values By Owner

Owner	Map	Lot	Sub	Location	Acres	VALUES Land	Buildings	Total
JACOBS, RICHARD J	000018	001571	000000	58 CORNISH TURNPIKE	1.450	49,100	99,900	149,000
JACOBUS, REGINALD & PATRICIA	000052	000099	000000	CUTTS	3.080	49,900	400	50,300
JACOBUS, REGINALD & PATRICIA	000061	000100	000000	169 CUTTS	15.300	56,882 cu	116,700	173,582
JACOBUS, REGINALD & PATRICIA	000061	001599	000000	CUTTS	0.670	11,500	0	11,500
JAMES ET AL, RITA M	000028	002286	002-15	15 KYLE	0.000	0	124,900	124,900
JANAS JR, GEO &SHEILA (KIBLIN)	000043	000515	000000	110 NORTH MAIN	0.340	48,400	156,300	204,700
JANAS, JILL E & GEORGE J SR	000064	001181	000003	245 EAST MOUNTAIN	7.100	84,400	176,600	261,000
JANICKE, KATY L & JOSHUA A	000026	001967	000001	296 OAK	2.140	57,800	130,700	188,500
JANNENGA, EUGENE E & MARY H	000047	000252	000001	307 MAPLE	2.210	50,600	113,700	164,300
JANVIER HOLDINGS INC	000055	001186	000000	96 SOUTH MAIN	0.430	60,800	234,100	294,900
JARVIS, MICHAEL & SUZANNE	000043	000891	000000	34 BELKNAP	0.520	49,100	138,100	187,200
JEDLICKA, ROBIN	000075	001688	000000	PIKE HILL	3.000	6,000	0	6,000
JENKINS, KERRY L	000046	000585	000000	28 PINNACLE	0.110	46,300	66,300	112,600
JENNINGS, MARTHA A	000076	001015	000000	15 MAC	1.550	44,300	18,600	62,900
JENNINGS, PETER &KRISTA FRATUS	000043	000381	000000	76 WINTER	0.180	50,100	126,300	176,400
JENNINGS, STEPHANIE S	000043	001022	000000	85 CHENEY	0.530	67,200	181,400	248,600
JENSEN, ROBERT & JASMIN	000048	001800	000000	8 PARKVIEW	0.270	34,700	54,700	89,400
JENSEN, WILLIAM & GAIL	000049	000703	000000	413 MAPLE	5.000	68,200	212,100	280,300
JOHNSON FAMILY TRUST	000029	001553	000003	210 CHENEY	2.910	76,300	176,700	253,000
JOHNSON JR, PHILIP	000042	001764	000000	1A SYNDICATE	0.210	44,700	59,100	103,800
JOHNSON, BRENT W & STEPHANIE A	000052	001033	000001	57 CUTTS	3.200	55,600	109,400	165,000
JOHNSON, BRIAN W & SHANNON D	000052	001425	000001	152 CUTTS	1.700	49,600	151,500	201,100
JOHNSON, DODDRIDGE & JOLYON	000014	000874	000001	SAND HILL	426.600	45,516 cu	0	45,516
JOHNSON, DODDRIDGE & T STONE	000014	000874	000000	328 SAND HILL	13.520	45,125 cu	61,400	106,525
JOHNSON, ERIC & GERALDINE	000070	001803	000000	9 PIKE HILL	3.410	62,900	119,900	182,800
JOHNSON, EST OF INZA	000052	000838	000000	CUTTS	0.130	3,600	6,500	10,100
JOHNSON, GLORIA	000048	000561	000000	8 EAST MOUNTAIN	0.600	53,200	99,000	152,200
JOHNSON, JAMES & NATALIE	000052	001425	000000	164 CUTTS	5.010	57,100	139,100	196,200
JOHNSON, JANET & R BUTTERFIELD	000076	002414	000000	29 PINE TREE	1.030	44,900	54,700	99,600
JOHNSON, KATHLEEN A	000052	001033	000000	63 CUTTS	19.390	73,200	71,600	144,800
JOHNSON, LUCILLE R	000037	001980	000000	40 HICKERY	0.490	44,600	76,500	121,100
JOHNSON, PAUL R	000019	001834	000000	333 OAK	2.400	71,800	139,800	211,600
JOHNSON, PAULA & MICHAEL R	000028	002286	00001B	85 OAK	1.060	59,900	184,000	243,900
JOHNSON, RICHARD T & ELSIE I	000052	001034	000000	103 CUTTS	5.500	54,400	87,400	141,800
JOHNSON, RONALD F	000057	002403	000016	17 SUNSHINE	1.460	49,100	109,700	158,800
JOHNSTON, CAROL E	000056	000304	000000	3 GOLF CLUB	0.550	53,100	92,100	145,200
JONAS, KRISTIN L	000048	000858	000000	258 MAPLE	1.200	48,600	97,200	145,800
JONES (ET AL), CONSTANCE	000058	001276	000000	BRADFORD	7.630	3,080 cu	0	3,080
JONES (ET AL), CONSTANCE	000058	001290	000000	BRADFORD	96.200	18,407 cu	300	18,707
JONES (ET AL), CONSTANCE	000058	002459	000000	BRADFORD	80.000	14,934 cu	0	14,934
JONES (ET AL), CONSTANCE	000064	001289	000000	EAST MOUNTAIN	77.000	10,607 cu	0	10,607
JONES, BETTY & FRED	000070	000393	000000	2 BEVERLY	0.460	57,600	106,900	164,500

cu = Property in Current Use

Property Values By Owner

Owner	Map	Lot	Sub	Location	Acres	VALUES Land	Buildings	Total
JONES, BETTY & FRED	000070	001107	000000	ELAINE	0.650	46,700	0	46,700
JONES, DARRELL L.	000055	001019	000000	83 LAUREL	0.410	48,700	113,600	162,300
JONES, DAVID & PRISCILLA	000063	001101	000T29	6 CHIP WAY	0.000	0	33,200	33,200
JONES, TERRY	000035	000216	000000	36 SPRINGFIELD	1.640	51,500	31,400	82,900
JONES, ZINA (GONYER) & ROBERT	000042	000836	000000	18 GREEN	0.320	48,400	131,200	179,600
JORDAN ET AL, LINDSAY P	000049	000020	000000	590 MAPLE	5.150	56,500	125,000	181,500
JORGENSEN, KENNETH & PATRICIA	000044	000669	000001	15 PINE	1.040	111,200	162,600	273,800
JOYCE, EUGENE L	000045	001410	000000	56 LAUREL	0.260	48,100	156,100	204,200
JP COMMERCIAL BROKERAGE LLC	000048	001885	000000	390 BRADFORD	0.290	53,000	52,800	105,800
JUCHEM, DONALD & MARJORIE	000061	000146	000001	241 CUTTS	5.470	54,400	54,600	109,000
JUDKINS, GARRETT L	000063	001101	0000T7	4 WEDGE WAY	0.000	0	33,700	33,700
JUDKINS, SHIRLEY M	000064	000785	0002-2	BLAISDELL	23.800	42,135 cu	0	42,135
JUDKINS, SHIRLEY M	000064	002445	00003B	5 CRESTVIEW WAY	14.800	75,289 cu	258,300	333,589
JUDKINS, TERRY & ROSELLA	000049	000133	000000	MAPLE	1.130	10,000	0	10,000
JUDKINS, TERRY & ROSELLA	000049	001128	000000	429 MAPLE	0.670	46,000	20,400	66,400
JURIS, ALKIVEADIS & VASILIKE	000028	001054	000000	45 OAK	0.330	53,200	93,500	146,700
KAINU III, JOHN & CHARLENE	000018	001467	000000	23 GREENWOOD	2.300	49,500	57,100	106,600
KAINU, RICKY ALAN	000048	001810	000000	12 PARKVIEW	1.500	59,100	59,400	118,500
KALPAKGIAN, ARAM D & MICHELE M	000070	002420	000002	61 ALEXANDER	1.660	60,100	127,800	187,900
KANAKIS, NICHOLAS	000005	001515	000000	367 CORNISH TURNPIKE	147.000	125,800 cu	220,500	346,300
KANAKIS, SOLON N & MARJORIE	000044	001702	000000	139 BELKNAP	0.760	53,700	118,700	172,400
KANE, JUDITH & HARVEY	000070	001347	000000	16 BEVERLY	0.240	53,500	90,300	143,800
KANGAS, FLORA	000037	001064	000000	575 SUNAPEE	0.460	47,100	100,300	147,400
KANGAS, NANCY/WALTER/WESLEY	000064	002051	000000	2 BLAISDELL	0.120	28,700	37,300	66,000
KANVIN, KENNETH BRUCE & JANET	000070	002037	000019	RIVER VIEW	1.620	45,500	0	45,500
KAPRO INVESTMENTS LLC	000045	000996	000000	9 DEPOT	0.100	45,800	225,400	271,200
KARR, EDWARD & SHIRLEY	000054	001066	000000	3 FIRST	1.400	87,500	90,200	177,700
KASTEL, VICTOR DAVID	000055	001283	000000	GOLF	0.470	42,200	0	42,200
KATHAN REV TRUST OF '03, E & R	000056	000593	000000	34 UNITY	0.460	52,800	77,700	130,500
KATHAN, DENNIS & JILL	000054	000475	000000	ELM	1.040	51,900	0	51,900
KATHAN, DENNIS & JILL	000054	001069	000000	146 ELM	11.500	274,100	435,200	709,300
KATHAN, OLIVER H & ANNE J	000054	001068	000000	219 JOHN STARK	21.700	120,600	153,400	274,000
KATOMSKI, ANNE	000070	001671	000000	15 ALEXANDER	1.460	60,600	97,400	158,000
KATOMSKI, CHARLES & MARY	000011	001916	000000	159 CORNISH TURNPIKE	13.900	64,018 cu	141,700	205,718
KEATING, MARY K	000057	001310	00001A	521 BRADFORD	1.910	54,800	92,800	147,600
KEEFE FAM TR, RICHARD &DOROTHY	000029	001071	000000	4 SANDY	0.430	58,400	132,000	190,400
KELLER, DOROTHY M	000011	001072	000000	210 CORNISH TURNPIKE	15.800	49,954 cu	103,100	153,054
KELLEY JR, RICHARD D	000028	001434	000000	27 OAK	0.310	45,900	132,200	178,100
KELLEY REV '06 TR, R & D	000045	000495	000000	76 SUNAPEE	0.300	67,100	209,800	276,900
KELLEY REV '06 TR, R & D	000049	000374	000000	MAPLE	1.800	3,600	15,000	18,600
KELLEY, CHRISTOPHER L	000057	001177	000003	113 EAST MOUNTAIN	0.560	49,700	86,400	136,100
KELLEY, GEORGE L	000054	000120	00000I	FOURTH	0.410	32,400	0	32,400

cu = Property in Current Use

Property Values By Owner

Owner	Map	Lot	Sub	Location	Acres	VALUES Land	Buildings	Total
KELLEY, THOMAS W	000042	000569	000000	25 MYRTLE	0.260	48,100	125,500	173,600
KELLEY, THOMAS W	000043	000781	000000	39 CHENEY	0.980	51,000	123,500	174,500
KELLY, TIMOTHY	000018	001782	000000	20 BLUEBERRY RIDGE	1.600	49,400	69,200	118,600
KELLY, TIMOTHY	000018	001783	000000	BLUEBERRY RIDGE	0.440	22,100	0	22,100
KELSEY LIV TRUST 6/96, DAVID L	000043	000425	000000	35 WINTER	0.440	53,600	144,100	197,700
KEMP, EVAN D	000057	002403	000008	80 SUNSHINE	1.280	48,700	121,200	169,900
KEMP, ROBERTA D	000076	002399	000BT8	12 POPPLE WAY	0.000	0	42,300	42,300
KENDRICK, CATHERINE E	000070	002339	000000	49 ALEXANDER	0.830	58,700	135,800	194,500
KENERSON, JEAN R	000042	001707	000000	59 BELKNAP	0.670	61,800	192,800	254,600
KENERSON, JEAN R	000043	001704	000000	BELKNAP	0.260	36,500	0	36,500
KENNEDY, MICHAEL & GAILA	000063	000340	000000	91 BASCOM	1.300	48,800	205,700	254,500
KENNETT, LESLIE & ROSE	000062	000054	000000	11 GERMAN SHEPHERD WAY	1.200	48,600	53,500	102,100
KENNETT, MAURICE H & LOIS L	000057	000277	000000	168 EAST MOUNTAIN	0.560	49,700	101,600	151,300
KENNEY, FRANCIS & DIANE	000050	000057	000000	518 CHANDLERS MILL	25.100	38,400 cu	161,500	199,900
KENNEY, WINONA	000049	001095	000000	59 PARADISE	14.000	49,582 cu	79,600	129,182
KENTFIELD, JEAN	000051	001096	000000	LANGLEY	50.700	4,797 cu	0	4,797
KENTFIELD, JEAN	000051	001746	000000	100 LANGLEY	14.800	30,954 cu	100	31,054
KERNER JR, JOSEPH	000077	001013	000000	61 TURKEY HILL	4.090	56,200	66,100	122,300
KERSEY, THOMAS & JOANNE	000041	000095	000000	13 BROWN	1.030	43,400	14,000	57,400
KERSEY, THOMAS & JOANNE	000041	000095	000001	BROWN	1.030	30,400	700	31,100
KERSEY, THOMAS & JOANNE	000041	000096	000000	12 BROWN	1.480	44,300	126,000	170,300
KERSEY, THOMAS & JOANNE	000053	001747	000000	JOHN STARK	1.690	27,200	0	27,200
KESSLER, JEFFREY & LAURA	000055	001915	000000	90 LAUREL	2.200	55,900	208,900	264,800
KIBBEY, DAVID & GLORIA	000063	001101	000000	COUNTRY CLUB	30.390	384,600	514,800	899,400
KIBBEY, DAVID & GLORIA	000076	000717	000002	62 SPRING BROOK	15.500	84,300	149,500	233,800
KIBBEY, DAVID & GLORIA	000076	002399	00000A	UNITY	68.000	6,434 cu	0	6,434
KIBBEY, DAVID & GLORIA	000076	002399	00000B	SPRING BROOK	52.000	246,700	539,100	785,800
KIBBEY, DAVID D	000076	001531	002C-2	MAC	5.820	40,000	0	40,000
KIBBEY, KRISTY L & RAYMOND	000075	002399	000008	3 ACORN	1.020	49,700	39,400	89,100
KIBBEY, RAYMOND & K BEAULIEU	000076	001531	002C-1	62 MAC	2.250	46,400	97,900	144,300
KIBBIE, C (DUBEY) & DAVID	000058	000552	000000	605 BRADFORD	1.450	53,900	136,600	190,500
KIBLIN, LUELLA A	000049	001364	000000	529 MAPLE	0.260	42,000	28,200	70,200
KIDDER, KRISTINE A	000042	001824	000000	9 WALNUT	0.310	48,300	94,000	142,300
KILMER, NANETTE F	000070	000188	000000	12 ELAINE	1.430	67,700	112,800	180,500
KIMBALL, CLYDE C	000048	002133	000000	14 SHORT	0.280	48,200	91,100	139,300
KING ET AL, DOUGLAS R	000052	001241	000004	BASCOM	57.220	6,191 cu	0	6,191
KING ET AL, DOUGLAS R	000053	001241	000003	BASCOM	2.300	262 cu	0	262
KING JR REV '04 TR, JOHN L	000040	001138	000000	77 AYERS	5.500	62,000	98,100	160,100
KING JR, HORREX	000062	002359	000003	BASCOM	3.400	62,600	0	62,600
KING JR, HORREX	000062	002359	000005	BASCOM	3.400	53,000	0	53,000
KING JR, HORREX & EDITH	000062	002359	000004	134 BASCOM	3.500	89,200	145,500	234,700
KING SR, DONALD & WANITA	000039	001143	000000	79 BARTON WHITNEY	1.000	53,000	49,900	102,900

cu = Property in Current Use

Property Values By Owner

Owner	Map	Lot	Sub	Location	Acres	VALUES Land	Buildings	Total
KING SR, JOHN & HAZEL	000018	001141	000000	328 CORBIN	1.050	53,100	130,700	183,800
KING, DIANNE R	000029	000930	000000	16 SWAN	0.530	54,100	84,100	138,200
KING, JEFFREY L & LEIGHANN	000070	002159	000000	371 UNITY	5.000	58,400	165,300	223,700
KING, KANDY	000047	002243	000001	356 MAPLE	2.680	63,500	80,700	144,200
KING, KANDY & JAMES	000047	002243	000002	368 MAPLE	3.820	65,800	100,100	165,900
KING, RICHARD & BEVERLY	000024	001121	000004	RAM BROOK	7.000	29,100	0	29,100
KING, RICHARD & BEVERLY	000024	001137	000000	28 RAM BROOK	2.300	62,800	66,200	129,000
KING, ROBERT & VIRGINIA	000039	001145	000000	94 BARTON WHITNEY	3.050	57,100	74,100	131,200
KING, ROBERT THOMAS	000053	000973	000004	43 WHITCHER	11.000	57,600	6,400	64,000
KING, SHARRON A & JAMEE M KING	000063	001101	0000T4	2 TURF WAY	0.000	0	27,600	27,600
KIRK ET AL, BRANDON E	000028	000101	000000	118 OAK	0.910	54,200	82,900	137,100
KITTREDGE, DAVID B	000021	001204	000000	88 SAND HILL	0.500	44,700	101,300	146,000
KNAPP, SHAD S & JANN	000043	002196	000000	47 BELKNAP	0.330	48,400	159,700	208,100
KNAUF, JOSHUA P	000046	000415	0000A3	11 RIVERBEND UNIT #3	0.000	0	59,600	59,600
KNIGHT, QUINCY C	000042	001609	000000	16 PLEASANT	0.340	48,400	140,900	189,300
KNIGHT, QUINCY C	000045	001265	000000	57 MAPLE	0.270	48,200	99,100	147,300
KOELSCH, EDWARD M & ELIZABETH	000043	000556	000000	30 CRESCENT	0.440	53,600	130,900	184,500
KOKIDKO REV TRUST, FRED G	000024	001151	000000	100 BARTON WHITNEY	32.100	58,857 cu	82,200	141,057
KOLONIAS ET AL, VASILIOS	000046	000046	000000	11 SARGENT	2.000	83,000	239,100	322,100
KOLOZETSKI, DOROTHY	000056	001282	000000	44 GOLF CLUB	112.560	64,546 cu	124,200	188,746
KONICKI, BERNARD E & SOPHIE M	000070	002037	000021	RIVER VIEW	1.260	52,900	0	52,900
KOOR COMMUNICATIONS INC	000044	000642	000000	112 BELKNAP	5.000	159,400	183,400	342,800
KOPYCINSKI, SHERRIE & D HAROLD	000048	001039	001T19	19 EMERALD RIDGE	0.000	0	26,200	26,200
KOSMENKO, EST OF BARBARA E	000052	002079	000002	78 CHANDLERS MILL	8.400	48,900	36,800	85,700
KOVACS ENTERPRISES INC	000037	001644	000000	HICKERY	3.300	14,400	0	14,400
KOWALCZYK SR, STANLEY & PAULA	000061	000059	000000	CUTTS	100.000	5,928 cu	0	5,928
KOZIEL TRUST, WIKTOR	000055	001157	000000	120 SOUTH MAIN	0.420	48,800	102,000	150,800
KOZIELL, PAUL M & PETER J	000043	001154	000000	7 AUTUMN	0.900	50,200	106,800	157,000
KOZIKOWSKI, RAMONA	000013	001158	000000	477 NORTH MAIN	9.200	72,600	169,000	241,600
KUNZ REAL ESTATE LLC	000054	000086	000000	9 PINE	0.620	55,600	107,800	163,400
KVETCOVSKY, BARBARA	000029	001174	000000	186 SUMMER	17.000	135,600	113,600	249,200
L E WEED & SON LLC	000055	002158	000000	187 SOUTH MAIN	1.300	76,100	451,100	527,200
L E WEED & SON LLC	000055	002472	000000	SOUTH MAIN	13.200	4,264 cu	0	4,264
L E WEED & SON LLC	000056	001296	000000	SOUTH MAIN	0.790	30,100	0	30,100
L E WEED & SON LLC	000056	002160	000000	227 SOUTH MAIN	2.100	49,100	0	49,100
L E WEED & SON LLC	000069	000079	000000	PIKE HILL	12.000	1,419 cu	0	1,419
L E WEED & SON LLC	000069	001112	000000	142 PIKE HILL	421.000	679,810 cu	121,700	801,510
L E WEED & SON LLC	000074	001031	000000	PIKE HILL	85.000	8,043 cu	0	8,043
LABBE, DANIEL & KATHLEEN	000045	001792	000000	19 SOUTH	0.710	51,400	125,200	176,600
LABELLE, JANE & JOHN	000054	001871	000000	13 THIRD	0.230	48,000	120,700	168,700
LABER FAMILY TRUST	000064	001178	000000	35 SCHOOLHOUSE	0.670	82,900	117,200	200,100
LABER, ISABELL R	000064	001180	000000	SCHOOLHOUSE	18.970	3,470 cu	0	3,470

cu = Property in Current Use

Property Values By Owner

Owner	Map	Lot	Sub	Location	Acres	VALUES Land	Buildings	Total
LABER, PHYLLIS & CHARLES SR	000057	001177	000001	EAST MOUNTAIN	98.000	51,784 cu	0	51,784
LABER, PHYLLIS & CHARLES SR	000057	001177	000002	105 EAST MOUNTAIN	1.000	53,000	128,700	181,700
LABER, PHYLLIS & CHARLES SR	000057	001177	000004	EAST MOUNTAIN	12.000	40,425 cu	0	40,425
LACLAIR, RITA C	000043	001338	000000	2 WHITNEY	0.230	57,600	94,600	152,200
LACLAIR, RODNEY & BEVERLY	000053	000973	000008	59 WHITCHER	9.000	56,100	60,000	116,100
LACOSS, SCOTT & TANYA PIPER	000054	000282	000000	25 SPRING	1.000	75,100	233,000	308,100
LACROIX, KEVIN P	000070	001905	000000	27 KARLENE	0.800	58,600	125,600	184,200
LACROIX, PATRICIA	000076	002399	00BT13	24 POPPLE WAY	0.000	0	45,000	45,000
LACROIX, ROGER F & ELLEN M	000070	000097	000001	2 BROOK VIEW	1.300	55,300	182,900	238,200
LAFLEUR, RENE	000015	001714	000003	REED FARM	3.200	38,200	0	38,200
LAFLEUR, RENE	000015	001714	000004	2 MORNINGSIDE	3.500	35,400	0	35,400
LAFOUNTAIN, DWIGHT & PAMELA	000056	000850	000000	30 GOLF CLUB	0.410	53,000	126,500	179,500
LAFOUNTAIN, GARY & KATHLEEN	000028	001191	000000	7 NEWPORT	0.260	48,100	55,500	103,600
LAFOUNTAIN, GERALD & LETITIA	000028	001192	000000	8 UNION	1.520	69,200	87,500	156,700
LAFOUNTAINE '05 REV TR, JOAN M	000021	001298	000000	LAFOUNTAINE	0.800	207 cu	0	207
LAFOUNTAINE '05 REV TR, JOAN M	000021	001888	000000	LAFOUNTAINE	1.720	3,829 cu	9,600	13,429
LAFOUNTAINE '05 REV TR, JOAN M	000021	002449	000000	50 LAFOUNTAINE	33.000	102,538 cu	126,900	229,438
LAFOUNTAINE, CORINNE	000021	001202	000000	LAFOUNTAINE	0.670	32,200	0	32,200
LAFOUNTAINE, CORINNE	000021	002453	000000	33 LAFOUNTAINE	1.040	48,200	76,700	124,900
LAFOUNTAINE, DONA & R HURD	000083	001930	000000	4 TOWN LINE LANE	1.030	53,000	34,600	87,600
LAFRANCE, A & C TECHER	000045	000790	000000	17 CHENEY	0.290	48,200	138,000	186,200
LAGUE, GARY & BARBARA	000046	000415	0000F1	32 RIVERBEND UNIT #1	0.000	0	59,600	59,600
LAGUE, RAYMOND F	000076	002399	000BT2	42 SPRING BROOK	0.000	0	63,300	63,300
LAIN, DAVID W	000084	002236	000000	505 EAST MOUNTAIN	60.300	148,829 cu	171,800	320,629
LAIN, PAMELA	000084	002236	000001	481 EAST MOUNTAIN	12.040	1,020 cu	0	1,020
LAKE SUNAPEE GROUP INC	000032	002288	000000	300 SUNAPEE	2.500	124,900	181,900	306,800
LAKE SUNAPEE GROUP INC	000045	000384	000001	ASH	0.880	108,800	42,800	151,600
LAKE SUNAPEE GROUP INC	000045	000692	000000	17 MAIN	0.280	66,800	271,400	338,200
LAKE SUNAPEE GROUP INC	000045	000872	000000	11 MAIN	0.140	59,900	172,400	232,300
LAKE SUNAPEE GROUP INC	000045	001726	000000	9 MAIN	0.420	68,900	2,280,500	2,349,400
LAKE SUNAPEE GROUP INC	000045	001791	000000	19 DEPOT	1.210	80,700	139,800	220,500
LAKE SUNAPEE PLMBG & HTG LLC	000053	000736	000000	JOHN STARK	0.960	37,100	0	37,100
LAMB, PETER M & SUSAN L	000043	000600	000000	26 SUMMIT	0.460	58,500	150,400	208,900
LAMBERT, ELAINE	000070	000750	000000	20 WILLOW	1.700	104,500	135,900	240,400
LAMERY, STEVEN & KIM GADDES	000045	000643	000000	31 ELM	0.530	109,500	140,800	250,300
LAMONTAGNE, DAVID M	000070	000103	000000	31 KARLENE	0.780	58,600	89,700	148,300
LAMONTAGNE, DENISE	000055	001505	000000	181 SOUTH MAIN	0.390	48,600	95,800	144,400
LAMONTAGNE, MARCEL	000048	001976	000000	338 BRADFORD	0.450	53,700	96,000	149,700
LANDMARK LAND SALES LLC	000051	001462	000000	LANGLEY	28.500	62,700	0	62,700
LANDRY JR, RICHARD & ANGELA	000028	000238	000000	6 NEWPORT	0.230	48,000	89,100	137,100
LANDRY, LAURA H	000045	000226	000000	82 MAPLE	0.800	74,300	209,700	284,000
LANGLOIS, PAMELA L (EASTON)	000048	000789	000000	2 CLARK	0.240	48,000	56,300	104,300

cu = Property in Current Use

Property Values By Owner

Owner	Map	Lot	Sub	Location	Acres	VALUES Land	Buildings	Total
LANGLOIS, WALLACE & JOSEPHINE	000049	001556	000000	73 PARADISE	2.800	51,800	73,600	125,400
LANTAS REV TR '07, ELIZABETH	000063	000557	000000	3 COUNTRY CLUB	0.520	49,700	104,600	154,300
LANTAS, DANA	000019	000431	000000	401 OAK	0.500	49,200	80,700	129,900
LANTZ FAMILY TRUST, JAMES E	000045	001221	000000	35 MAIN	0.290	66,900	471,700	538,600
LANTZ, LOUISE	000063	001222	000000	121 POLLARDS MILL	0.760	66,900	199,200	266,100
LAPHAM JR, RUSSELL M	000040	000695	000000	491 JOHN STARK	2.750	57,400	65,300	122,700
LAPHAM JR, RUSSELL M	000069	000652	000002	89 CHESTNUT	5.050	41,900	0	41,900
LAPIERRE, JAMES	000064	001223	000000	38 BLAISDELL	1.800	38,100	31,100	69,200
LAPOINTE, SARAH M	000045	002032	000000	29 MAIN	0.166	61,700	178,800	240,500
LAQUIRE JR, EDWARD C	000028	001595	000000	225 NORTH MAIN	0.200	46,500	82,700	129,200
LAQUIRE SR, EDWARD & EDNA	000032	000998	000000	COITVIEW	0.150	30,300	0	30,300
LAQUIRE SR, EDWARD & EDNA	000032	002507	000000	12 COITVIEW	0.130	43,100	82,400	125,500
LAROCHE, ROBIN	000056	001456	000001	29 GOLF CLUB	1.520	54,000	120,300	174,300
LAROCK, A JOHN & MARY	000052	000390	000000	112 CUTTS	8.720	70,900	99,100	170,000
LAROCK, A JOHN & MARY	000052	002492	000000	CUTTS	0.750	23,300	0	23,300
LAROSE, GREGORY A & TASHA D	000028	000091	000000	198 NORTH MAIN	0.770	50,200	78,100	128,300
LASELL, SCOTT S	000052	000138	000000	47 CHANDLERS MILL	0.690	53,100	108,800	161,900
LASSILA, WILJO & G HENAULT	000057	001226	000000	46 EAST MOUNTAIN	4.900	62,800	65,200	128,000
LATVA FAMILY REVOC TRUST, C&A	000034	001227	000000	468 SUNAPEE	1.100	46,600	80,100	126,700
LATVA REALTY LLC	000039	002310	000001	744 JOHN STARK	7.810	145,900	865,900	1,011,800
LAVALLEY BUILDING SUPPLY INC	000038	001518	000000	JOHN STARK	39.320	63,115 cu	0	63,115
LAVALLEY, HAROLD & GERALDINE	000033	001234	000000	351 SUNAPEE	3.600	138,000	1,175,200	1,313,200
LAVALLEY, HAROLD & GERALDINE	000033	001235	000000	351 SUNAPEE	60.900	325,600	1,592,200	1,917,800
LAVALLEY, HAROLD & GERALDINE	000071	001238	000000	PAGE HILL	55.700	127,900	13,800	141,700
LAVALLEY, HAROLD & GERALDINE	000071	001239	000000	113 PAGE HILL	45.000	301,700	440,600	742,300
LAVERTUE, ERNEST & KARIN	000011	001916	000003	107 CORNISH TURNPIKE	8.470	57,100	115,700	172,800
LAVIGNE ET AL, LINDA	000019	000534	000000	OAK	11.600	47,100	0	47,100
LAVIGNE ET AL, LINDA	000019	000534	000001	2 LAVIGNE	7.600	59,600	0	59,600
LAVIGNE ET AL, LINDA	000019	000534	000002	LAVIGNE	7.240	45,800	0	45,800
LAVIGNE JR, KENNETH & LINDA	000019	001244	000000	362 OAK	7.140	104,800	0	104,800
LAVIGNE, PHYLLIS E	000048	001039	001T11	11 EMERALD RIDGE		0	77,600	77,600
LAVIGNE-RICHARDSON, LINDA	000019	001244	00000A	350 OAK	5.010	72,500	126,200	198,700
LAWTON, JOHN & GAIL	000015	001933	000003	276 SPRINGFIELD	5.250	90,600	183,400	274,000
LEARNARD, NORRIS & JEANNETTE	000070	001247	000000	13 KARLENE	1.360	60,300	139,300	199,600
LEAVITT, ARTHUR C	000063	001101	000T52	4 CART WAY	0.000	0	24,300	24,300
LEAVITT, RICKEY S & CHERYL A	000070	000756	000000	7 WILLOW	0.560	57,900	125,800	183,700
LEAVITT, TIMOTHY M & DONNA M	000045	000315	000000	24 WOODLAND	0.080	40,300	77,500	117,800
LEBLANC, PHILIP A & MARY E	000019	001841	000000	295 CORBIN	1.000	47,500	109,100	156,600
LEBLANC, STEVEN C & MICHELE C	000062	000052	000000	222 BASCOM	2.000	50,200	72,500	122,700
LECAROZ, RENEE D	000043	000806	000000	115 CHENEY	0.240	52,800	117,200	170,000
LEE, f/b/o BERYLE	000045	000344	000000	45 CHURCH	0.150	41,900	125,800	167,700
LEE, LISA M	000042	001170	000000	WALNUT	0.040	1,200	0	1,200

cu = Property in Current Use

Property Values By Owner

Owner	Map	Lot	Sub	Location	Acres	VALUES Land	Buildings	Total
LEE, LISA M	000042	001981	000000	33 MIDDLE	0.150	44,100	94,400	138,500
LEE, RICHARD G & SHERRY L	000029	000899	000000	11 BALSAM	0.520	73,200	128,600	201,800
LEE, RICHARD G & SHERRY L	000053	002462	000000	257 BASCOM	46.000	211,900	0	211,900
LEEWOOD REALTY TRUST	000058	001341	000000	679 BRADFORD	70.900	112,469 cu	142,300	254,769
LEIVA, RAMON & BEATRICE	000019	000694	000000	302 CORBIN	0.780	51,600	79,100	130,700
LELAND, REGINALD & HELEN	000041	001274	000000	433 JOHN STARK	4.000	53,700	60,900	114,600
LEMIEUX, DORIS A	000076	002399	00BT10	16 POPPLE WAY	0.000	0	35,000	35,000
LEONE, BRUCE E	000042	000493	000000	37 SYNDICATE	0.170	45,000	67,300	112,300
LEPENVEN JR ET AL, TIMOTHY D	000045	000983	000000	25 ELM	0.130	41,500	78,400	119,900
LETMAN, CAROL R & ERROL	000045	000039	000000	58 CHURCH	0.210	47,000	116,900	163,900
LEVANOVITCH, SCOTT	000038	001390	000002	3 MCDONOUGH	3.600	96,800	199,300	296,100
LEVASSEUR, ROBERT & AUTUMN	000055	001037	000000	110 SOUTH MAIN	0.250	48,100	97,500	145,600
LEWELLYN, MARTHA J & JEFFERY L	000052	001552	000001	82 CUTTS	11.260	56,100	0	56,100
LEWELLYN, MARTHA J & JEFFERY L	000052	001552	000002	86 CUTTS	11.100	55,800	1,600	57,400
LEWELLYN, MARTHA J & JEFFERY L	000052	001552	000003	90 CUTTS	11.160	67,900	0	67,900
LEWERS, MICHAEL & KATHLEEN	000031	001435	000T15	431 SUNAPEE LOT #1	0.000	0	18,800	18,800
LEWIS (ET AL), JUDITH	000080	001285	000001	52 COON BROOK	1.300	48,800	36,800	85,600
LEWIS (ET AL), JUDITH	000080	001285	000002	54 COON BROOK	2.150	45,000	0	45,000
LEWIS (ET AL), JUDITH	000080	001285	000003	66 COON BROOK	46.000	81,766 cu	0	81,766
LEWIS, GERTRUDE	000018	002217	000000	22 DOVE	0.250	41,800	44,500	86,300
LEWIS, JENNIFER L	000039	001121	000001	717 JOHN STARK	9.970	77,916 cu	149,000	226,916
LEWIS, JENNIFER L	000039	002313	000000	736 JOHN STARK	9.140	2,582 cu	0	2,582
LEWIS, JUDITH	000080	000624	000000	793 SOUTH MAIN	25.000	52,477 cu	18,400	70,877
LEWIS, KEVIN L & CYNTHIA J	000077	002095	000001	8 TURKEY HILL	6.200	58,600	57,100	115,700
LEWIS, MARY L	000063	001101	000T48	1 IRON WAY	0.000	0	21,500	21,500
LEWIS, RANDY A	000046	001062	000000	30 PINNACLE	0.260	52,900	85,800	138,700
LILLIE, MATTHEW & CHRISTINA	000070	002425	000000	44 ALEXANDER	0.540	57,800	99,000	156,800
LIMOGES, DAVID L	000048	000502	000000	41 PARKVIEW	0.520	44,400	68,200	112,600
LINN JR ET AL, JOHN & JEAN & D	000031	001435	0000T2	431 SUNAPEE LOT #14	0.000	0	6,600	6,600
LINN, JOSHUA & JESSICA BUSWELL	000015	001130	000000	315 REEDS MILL	0.375	43,400	26,000	69,400
LIQUE, MELISSA A	000053	000274	000000	90 WHITCHER	5.000	52,100	84,000	136,100
LITEVICH ET AL, JOHN & JULIA	000064	001295	000000	7 PYSZ	12.820	94,500	1,300	95,800
LITTLE, DAVID S & KAREN K	000084	002242	000000	480 EAST MOUNTAIN	20.000	89,100	258,900	348,000
LLOYD, DANIEL & KATHY A WALSH	000012	001429	000000	94 ROWELL	3.200	97,000	185,300	282,300
LLS CAPITAL MANAGEMENT LLC	000005	001846	000000	SATTERLEE	28.100	2,381 cu	0	2,381
LOCKWOOD, EST OF PEGGY LEE	000028	002334	000000	208 NORTH MAIN	0.230	48,000	69,400	117,400
LONG, DAVID & ISIS HANSON	000063	001127	000001	20 FAIRWAY	0.470	48,000	21,900	69,900
LORANDEAU JR, SYDNEY	000042	001813	000000	63 GREEN	0.090	39,100	76,900	116,000
LORANDEAU JR, SYDNEY	000070	001219	000000	3 WILLOW	1.250	60,000	75,600	135,600
LORANDEAU, SYD	000043	000051	000000	133 NORTH MAIN	0.410	48,700	93,300	142,000
LORANDEAU, SYD W	000043	000044	000000	139 NORTH MAIN	0.310	48,300	64,000	112,300
LORANDEAU, SYDNEY	000028	000073	000000	10 NEWPORT	0.140	43,600	49,300	92,900

cu = Property in Current Use

Property Values By Owner

Owner	Map	Lot	Sub	Location	Acres	VALUES Land	Buildings	Total
LORANDEAU, SYDNEY	000042	001579	000000	50 MYRTLE	0.250	48,100	62,900	111,000
LORANDEAU, SYDNEY	000043	000783	000000	19 COURT	0.200	46,500	97,200	143,700
LORANDEAU, SYDNEY	000043	001984	000000	23 COURT	0.210	47,000	133,400	180,400
LORANDEAU, SYDNEY	000048	002016	000000	325 BRADFORD	0.310	48,300	66,500	114,800
LORANDEAU, SYDNEY W & TERRI L	000048	001527	000000	BRADFORD	0.940	33,900	0	33,900
LORANDEAU, SYDNEY W & TERRI L	000070	000773	000000	43 ALEXANDER	0.830	58,700	11,100	69,800
LORANDEAU, TERRI L & SYDNEY W	000070	002205	000000	9 KATHLEEN	3.210	65,900	138,800	204,700
LORD, DONALD & CAROL	000029	000485	000000	5 SHANNON	0.320	52,900	88,200	141,100
LORING ET AL, JENNIFER	000020	002431	000000	23 ALLEN	1.000	53,000	112,200	165,200
LORING, STAN & AMY	000055	000964	000000	84 SOUTH MAIN	0.340	48,400	97,800	146,200
LOUDEN, FRANCES I	000062	002359	000001	BASCOM	15.300	35,818 cu	0	35,818
LOUDEN, FRANCES I	000062	002359	000007	170 BASCOM	5.000	73,599 cu	101,100	174,699
LOUNDER, ELIZABETH & JAMES	000052	000390	000001	114 CUTTS	1.080	45,900	13,400	59,300
LOVELY JR, PETER R & ERIN J	000043	002034	000000	20 SCHOOL	0.500	49,100	166,200	215,300
LOVELY, PETER & MARTHA	000029	001306	000000	4 KILLARNEY	0.520	54,000	104,600	158,600
LOVETT, ANN M	000076	000686	000001	714 SOUTH MAIN	5.000	51,700	0	51,700
LOW II, RICHARD W & ROBIN A	000070	001668	000000	12 ALEXANDER	0.620	58,100	124,500	182,600
LUCAS JR, ROBERT & BARBARA B	000057	001310	000002	513 BRADFORD	5.360	61,700	225,100	286,800
LUCAS SR, ROBERT & BARBARA	000018	002139	000002	43 SATTERLEE	1.740	49,600	144,900	194,500
LUCAS SR, ROBERT & BARBARA	000057	001310	000000	68 MOORE	17.500	87,400	281,900	369,300
LUCAS, KEVIN S & MELISSA	000057	002403	000002	SUNSHINE	1.260	29,500	0	29,500
LUCAS, ROBERT & BARBARA	000057	002403	000005	58 SUNSHINE	1.400	49,000	180,600	229,600
LUCAS, SKY M	000043	001308	000000	52 NORTH MAIN	0.400	53,500	275,500	329,000
LUCK, FRANK & VIRGINIA	000064	001313	000000	434 SOUTH MAIN	1.900	50,000	122,100	172,100
LUCK, ROBERT E & WENDY J	000063	001312	000000	127 POLLARDS MILL	5.600	67,700	130,700	198,400
LUCK, ROBERT E & WENDY J	000063	002202	000000	131 POLLARDS MILL	0.220	24,300	16,300	40,600
LUDWISZEWSKI, BERNARD	000051	001314	000000	LANGLEY	22.000	43,895 cu	25,900	69,795
LUNA, JOHN & MADELINE S	000043	000508	000000	55 SUMMER	0.370	48,600	103,800	152,400
LUNDERVILLE, JUNE R & JOHN H	000053	000678	000000	342 BASCOM	4.250	54,700	44,800	99,500
LUNN, JOHN & MEREDITH	000018	000194	00001A	23 FLETCHER	2.020	68,200	166,700	234,900
LURVEY, KENNETH	000084	001902	000000	EAST MOUNTAIN	50.000	2,485 cu	0	2,485
LUSSIER, CHERYL ANN	000057	000466	000000	142 EAST MOUNTAIN	1.200	106,200	66,900	173,100
LUSSIER, JACK E	000048	002136	000000	396 BRADFORD	0.530	49,400	107,300	156,700
LUSSIER, JESSICA J	000075	000717	000003	490 UNITY	0.700	53,500	37,200	90,700
LUSSIER, JOEL F &VIKI L BRIDGE	000018	002139	000001	37 SATTERLEE	1.520	44,400	154,900	199,300
LUSSIER, LAURENCE & JENNIE	000043	000040	000000	13 WINTER	0.360	53,300	132,700	186,000
LYMAN, DOROTHY J & HOWARD L	000029	001506	000000	LINDEN	0.530	41,500	0	41,500
LYNCH, GERALD E & LYNN E	000044	002315	000000	70 MEADOW	0.220	41,600	71,900	113,500
LYSIK, RICHARD	000019	002261	000002	548 OAK	1.900	60,100	122,600	182,700
M & T 225 ENTERPRISES LLC	000048	001039	000003	225 MAPLE	0.340	48,400	25,100	73,500
MACALLISTER III, JOHN &BARBARA	000080	000696	000001	794 SOUTH MAIN	2.000	68,200	149,000	217,200
MACARIS, STEVEN	000031	001742	000T11	9 EDGEWOOD PARK	0.000	0	12,700	12,700

cu = Property in Current Use

Property Values By Owner

Owner	Map	Lot	Sub	Location	Acres	VALUES Land	Buildings	Total
MACCONNELL III, FRANK A	000063	001319	000000	11 FALLS	2.000	60,000	110,000	170,000
MACCONNELL, ANN E	000022	001931	000000	142 SPRINGFIELD	25.800	154,807 cu	241,200	396,007
MACCONNELL, ANTHONY & TERIKO	000063	001320	000000	21 FALLS	1.850	55,500	112,400	167,900
MACCREIGHTON ET AL, D C & D C	000036	000713	000000	1 PARADISE	0.160	36,500	73,400	109,900
MACCREIGHTON, DANNY & CYNTHIA	000028	000457	000000	92 OAK	0.600	53,200	151,800	205,000
MACCREIGHTON, DANNY & CYNTHIA	000036	001183	000000	535 SUNAPEE	0.180	37,500	59,300	96,800
MACCREIGHTON, VICTORIA ET AL	000031	001435	000T14	431 SUNAPEE LOT #2	0.000	0	20,800	20,800
MACDONALD, BRUCE E	000063	001101	000T45	2 CART WAY	0.000	0	25,300	25,300
MACDONALD, TARI	000080	001285	0002MH	56 COON BROOK	0.000	0	16,200	16,200
MACDONALD, WILLIAM & SHARON	000017	001705	000000	281 BLUEBERRY RIDGE	3.100	57,200	108,000	165,200
MACNUTT, BENJAMIN R	000056	001479	000000	6 GOLF	0.510	53,000	120,200	173,200
MADDAGE, FREDERICK J	000046	000415	0000B1	22 RIVERBEND UNIT #1	0.000	0	59,600	59,600
MAGEE, MICHAEL J & CINDY	000055	000026	000000	104 LAUREL	1.100	51,500	115,600	167,100
MAGNUSON JR, ROBERT & PATRICIA	000029	000936	000000	198 SUMMER	0.400	53,500	99,400	152,900
MAGOON, DAVID & MARY	000048	001328	000000	130 SUNAPEE	0.330	47,900	83,900	131,800
MAHEU, JEREMY P & WENDY A	000054	001590	000000	183 ELM	0.500	49,200	76,100	125,300
MAHONEY, MARGARET & C STILLSON	000055	000078	000000	3 GOLF	0.460	52,800	108,700	161,500
MAIOLA, ANTHONY & ELIZABETH	000028	002286	0000IA	83 OAK	1.670	61,700	150,200	211,900
MAIOLA, JOEL W	000053	002284	000000	NEWPORT HEIGHTS	4.500	4,500	0	4,500
MAJKUT, JAREMA & MARTHA	000043	000923	000000	19 GROVE	0.190	48,100	85,700	133,800
MAJOROS, ROSEMARIE	000036	002035	000000	559 SUNAPEE	0.520	47,300	57,800	105,100
MALEC, TERESA A	000084	001811	000000	461 EAST MOUNTAIN	7.000	55,300	139,700	195,000
MALEY, JULIA A	000049	001206	000000	571 MAPLE	2.700	63,600	101,100	164,700
MALONE, JAMES & SUSAN	000076	000522	000000	609 SOUTH MAIN	100.500	111,844 cu	183,500	295,344
MALONE, RONALD & CAROL	000031	001742	000000	441 SUNAPEE	3.040	81,300	137,000	218,300
MALONE, RONALD & CAROL	000031	001742	0000T3	5 EDGEWOOD PARK	0.000	0	17,400	17,400
MALOOF TRS, THOMAS & ELIZABETH	000048	001039	00IT24	24 EMERALD RIDGE	0.000	0	39,800	39,800
MALOOL FAMILY REALTY LLC	000031	001935	000001	34 SAND HILL	76.110	162,100	505,800	667,900
MALOOL FAMILY REALTY LLC	000034	000055	000001	6 ROYMAL	25.340	177,046 cu	534,800	711,846
MALOOL FAMILY REALTY LLC	000034	000055	0001-3	ROYMAL	5.060	684 cu	0	684
MALOOL, SHAYNA & M JUNEAU	000022	001933	000002	268 SPRINGFIELD	5.000	91,000	341,800	432,800
MANDIGO, BEVERLY T	000076	002399	00BT24	12 GLEN WAY	0.000	0	48,200	48,200
MANGLASS, TODD & CAROL	000063	001101	000T30	5 CHIP WAY	0.000	0	23,800	23,800
MANISCALCO, PHILIP & SANDRA	000012	002085	000005	ROWELL	2.090	34,000	0	34,000
MANN, MARY E & HERMAN J	000076	002399	000012	18 SPRING BROOK	0.800	49,000	43,500	92,500
MANN, RICHARD & JESSIKA CREASE	000043	000150	000000	56 SUMMER	0.150	44,100	93,800	137,900
MANSEAU, ABBY	000063	001101	000T37	37 FAIRWAY	0.000	0	22,300	22,300
MANSEAU, GREGORY A & LINDA J	000055	000922	000000	137 SOUTH MAIN	0.320	48,400	118,500	166,900
MARCOTTE FAM TR, CHRISTOPHER J	000028	000807	000000	236 NORTH MAIN	0.250	48,100	123,000	171,100
MARCOTTE FAM TR, CHRISTOPHER J	000028	000807	00000I	6 FAIRBANKS	0.250	60,300	105,700	166,000
MARCOTTE REV TRUST, MAUREEN B	000028	001344	000000	FAIRBANKS	0.380	62,300	99,200	161,500
MARCOTTE REV TRUST, MAUREEN B	000028	002321	000000	9 PUTNAM	0.380	62,300	177,500	239,800

cu = Property in Current Use

Property Values By Owner

Owner	Map	Lot	Sub	Location	Acres	VALUES Land	Buildings	Total
MARCOTTE REV TRUST, MAUREEN B	000043	001345	000000	149 NORTH MAIN	0.210	47,000	89,500	136,500
MARCOTTE REV TRUST, MAUREEN B	000046	001079	000000	PINNACLE	0.110	18,500	0	18,500
MARCOTTE REV TRUST, MAUREEN B	000046	002172	000000	PINNACLE	0.590	21,800	0	21,800
MARCOTTE REVOC TRUST, JOHN J	000021	002200	000001	71 SAND HILL	5.040	67,100	275,600	342,700
MARCOTTE REVOC TRUST, JOHN J	000056	000061	000002	SOUTH MAIN	31.600	5,441 cu	0	5,441
MARCOTTE REVOC TRUST, JOHN J	000063	000061	000003	SOUTH MAIN	25.000	72,300	0	72,300
MARCUS, PETER & SEBASTIAN	000043	000032	000001	84 WINTER	0.340	53,200	95,600	148,800
MARIN REV TRSTS, PAUL & NANCY	000064	001146	000000	WEBSTER	17.500	7,437 cu	8,400	15,837
MARIN REV TRSTS, PAUL & NANCY	000064	001540	000000	58 WEBSTER	39.500	122,064 cu	146,200	268,264
MARINO, THOMAS P & BONNIE L	000036	000460	000000	42 HALE	0.250	46,300	82,700	129,000
MARR, LOUIS & PATRICIA	000037	002179	000000	34 HICKERY	0.690	46,200	82,100	128,300
MARSDEN, HEATH	000019	000711	000000	309 CORBIN	2.960	70,100	83,400	153,500
MARSHALL, KERI J	000050	000518	000000	CHANDLERS MILL	261.000	19,890 cu	0	19,890
MARSZALKOWSKI, THOMAS & DONNA	000063	001101	000T33	40 FAIRWAY	0.000	0	27,700	27,700
MARTELL, PAULA	000063	001101	0000T6	1 WEDGE WAY	0.000	0	23,900	23,900
MARTIN JR, MICHAEL & C HUSACK	000077	000166	000000	103 TURKEY HILL	1.530	49,200	120,200	169,400
MARTIN, BEN I & WENDY M	000043	001406	000000	122 NORTH MAIN	0.420	48,800	125,200	174,000
MARTIN, CHRISTOPHER	000070	001670	000000	20 ALEXANDER	0.580	58,000	90,000	148,000
MARTIN, CHRISTOPHER & SARAH	000029	001553	000002	202 CHENEY	1.890	71,000	155,000	226,000
MARTIN, JAMES L	000012	001509	000001	108 ROWELL	12.100	87,000	178,700	265,700
MARTIN, MARK A	000043	000567	000000	32 SUMMER	0.310	48,300	98,700	147,000
MARTIN, PHYLLIS K	000028	001355	000000	168 OAK	2.000	97,000	139,300	236,300
MARTIN, ROBERT F	000043	001354	000000	17 SUMMIT	0.390	58,200	118,000	176,200
MARTIN, WILBUR & BARBARA	000062	001359	0000MH	8 GERMAN SHEPHERD WAY	0.000	0	5,100	5,100
MARYN FAM TRUST, DENIS &SANDRA	000029	001360	000000	1 SPRUCE	0.470	73,000	122,000	195,000
MARYN, MICHAEL I	000029	000193	000000	128 BEECH	0.490	70,600	186,600	257,200
MASKELL, WILLIAM & LYNN	000018	000288	000000	8 BLUEBERRY RIDGE	0.400	43,700	81,300	125,000
MASSOUD, MICHAEL T	000070	002144	000000	283 UNITY	0.700	53,500	169,000	222,500
MATARUSO, MARK A & CAROL A	000063	002360	000003	102 BASCOM	2.100	50,400	132,800	183,200
MATHEWS, SANDRA	000029	000823	000000	9 SANDY	0.320	58,000	103,800	161,800
MATSON FAM IRREV TR, ELIZABETH	000051	002019	000000	356 CHANDLERS MILL	6.200	70,600	100,400	171,000
MATSON IRREVOCABLE TRUST	000049	001365	000000	568 MAPLE	3.000	64,200	14,200	78,400
MATTHEWS, ARTHUR & SUSAN	000018	001685	000000	19 DOVE	0.450	44,300	60,200	104,500
MATTILA, KAINO	000055	000662	000000	LAUREL	0.930	26,800	0	26,800
MATTILA, KAINO	000055	001367	000000	SOUTH MAIN	40.000	5,258 cu	0	5,258
MATTILA, KAINO	000055	002332	000000	SOUTH MAIN	0.510	34,700	0	34,700
MATTINGLY, JAMES P	000069	001136	000000	52 CHESTNUT	11.780	5,934 cu	0	5,934
MATTINGLY, JAMES P	000069	001136	000001	88 CHESTNUT	11.550	45,980 cu	104,700	150,680
MATZ, KATHLEEN	000044	000912	000000	121 BELKNAP	0.220	44,200	103,800	148,000
MAVOR, NATALIE	000043	001093	000000	18 COURT	0.250	48,100	112,900	161,000
MAXFIELD, FRED T & MARY	000028	001355	000001	166 OAK	1.050	67,800	151,100	218,900
MAXFIELD, JOHN	000051	002090	000001	99 LANGLEY	2.270	50,000	83,500	133,500

cu = Property in Current Use

Property Values By Owner

Owner	Map	Lot	Sub	Location	Acres	VALUES Land	Buildings	Total
MAXFIELD, MARY A & FRED T	000028	001636	000000	22 UNION	0.920	59,500	88,500	148,000
MAYNARD, LEWIS A	000043	001374	000000	10 GRANDVIEW	0.250	57,700	120,300	178,000
MAYNARD, LEWIS A & DOROTHY W	000046	001848	000000	18 SARGENT	0.350	53,300	108,800	162,100
MAYNARD, LEWIS A & DOROTHY W	000046	001849	000000	SARGENT	0.360	37,500	0	37,500
MAYNARD, PATRICIA & NORMAND	000028	002286	002-18	18-19 KYLE	0.000	0	212,000	212,000
MAYNES, ANGELA A	000038	001376	000003	49 PALMAY HILL	7.770	61,200	93,700	154,900
MCALLISTER, KEITH & BECKY	000063	001831	000001	25 COUNTRY CLUB	0.680	53,500	104,000	157,500
MCALLISTER, KENT & BETHANY	000063	001831	000000	21 COUNTRY CLUB	0.680	53,500	127,000	180,500
MCALPINE LIVING TRUST, R & C	000043	001881	000000	21 PINNACLE	0.450	53,700	97,200	150,900
MCCAHON ET AL, DOUGLAS	000070	001136	000002	25 PIKE HILL	3.770	46,500	1,400	47,900
MCCARTHY, DANIEL & KATERINA	000056	001715	000000	224 SOUTH MAIN	0.660	54,900	119,400	174,300
MCCARTHY, EILEEN	000019	001286	000000	308 CORBIN	0.620	50,200	127,300	177,500
MCCARTHY, KATHLEEN G ET AL	000035	001649	000000	SPRINGFIELD	39.000	3,833 cu	0	3,833
MCCORMICK, ERNA	000063	001101	000T31	3 CHIP WAY	0.000	0	24,700	24,700
MCCRILLIS (ET AL), WILLIAM G	000058	002389	000000	113 SCHOOLHOUSE	78.000	152,925 cu	129,900	282,825
MCCRILLIS, J DAVID & LAURA D	000057	002389	000001	93 SCHOOLHOUSE	16.970	172,205 cu	327,400	499,605
MCCRILLIS, JOHN C & KATHARINE	000043	001380	000000	NORTH MAIN	1.700	90,300	0	90,300
MCCRILLIS, JOHN C & KATHERINE	000043	000119	000000	139 CHENEY	1.950	79,500	179,200	258,700
MCCRILLIS, JOHN C & S ELDREDGE	000041	001383	000000	JOHN STARK	75.000	8,628 cu	0	8,628
MCCULLOUGH, JOYCE A	000076	002399	00BT25	21 POPPLE WAY	0.000	0	48,200	48,200
MCDONALD CORP (28/55)	000055	001193	000000	20 JOHN STARK	1.680	316,900	917,500	1,234,400
MCDONOUGH III, FRED	000009	001391	000000	CATHOLE	100.000	8,648 cu	0	8,648
MCDONOUGH, ESTHER	000023	001388	000000	73 MCDONOUGH	1.800	54,600	119,300	173,900
MCELREAVY SR, KEITH & SYLVIA	000026	002435	000001	OAK	19.000	8,794 cu	0	8,794
MCELREAVY SR, KEITH & SYLVIA	000027	002435	000000	221 OAK	19.000	70,016 cu	139,900	209,916
MCENTEE, JAMES T	000055	002147	000000	132 SOUTH MAIN	0.690	49,800	110,300	160,100
MCFARLIN, PATRICK & MELINDA	000076	001924	000000	40 PINE TREE	0.950	44,700	55,700	100,400
MCGLOHON, SHERAN D	000026	001967	000000	298 OAK	7.910	66,200	134,700	200,900
MCGONIGLE, THERESA (HATHAWAY)	000070	001673	000000	25 ALEXANDER	1.560	60,900	80,400	141,300
MCGRAY REV TRUST, LELAND R	000029	001396	000000	2 SPRUCE	0.350	58,100	192,100	250,200
MCGRAY REV TRUST, LELAND R	000043	001324	000000	BEECH	0.730	56,700	0	56,700
MCGRAY REV TRUST, LELAND R	000043	001324	000001	BEECH	0.570	56,100	0	56,100
MCGRAY REV TRUST, LELAND R	000043	001394	000000	17 WINTER	2.300	122,200	399,900	522,100
MCGRAY, ROBERT & JANET	000056	002104	000000	12 GOLF	0.490	52,900	126,300	179,200
MCGUIRE, ALLAN & MARYLOU	000077	000083	000001	139 TURKEY HILL	10.900	71,400	225,300	296,700
MCINTYRE, KATHRYN J	000064	002445	0003-3	361 EAST MOUNTAIN	2.000	59,200	202,900	262,100
MCKEE ET AL, DONNA MARIE	000028	000811	000000	196 NORTH MAIN	0.220	47,500	76,600	124,100
MCKENNEY, MARGARET L	000044	002157	000001	88 PINE	3.330	95,000	212,700	307,700
MCKENNEY, STEVEN & JILL	000070	001003	000000	26 BEVERLY	0.460	57,600	96,800	154,400
MCKENNEY, STUART J	000057	001400	000000	74 SCHOOLHOUSE	3.440	62,600	163,000	225,600
MCMAHON, JAMES & ELAINE	000017	001867	000000	135 GOVE	123.000	124,309 cu	238,800	363,109
MCMAHON, JAMES & ELAINE	000024	001876	000001	GOVE	48.000	4,383 cu	1,800	6,183

cu = Property in Current Use

Property Values By Owner

Owner	Map	Lot	Sub	Location	Acres	VALUES Land	Buildings	Total
MCMAHON, JANET & JAMES	000075	000950	000001	471 UNITY	5.000	62,300	132,200	194,500
MCMAHON, PATRICIA M	000018	000035	000001	31 CORNISH TURNPIKE	3.400	53,000	186,400	239,400
MCMAHON, ROBERT & JANICE	000053	002482	000000	NEWPORT HEIGHTS	7.000	7,000	0	7,000
MCMAHON, ROBERT & JANICE	000053	002484	000000	NEWPORT HEIGHTS	4.880	4,900	0	4,900
MCMAHON, ROBERT & JANICE	000053	002485	000000	NEWPORT HEIGHTS	4.750	4,800	0	4,800
MCMAHON, ROBERT & JANICE	000070	001404	000000	7 BEVERLY	0.460	57,600	122,900	180,500
MCMANUS, RICHARD & LISA	000044	002061	000000	21 PINE	1.120	97,200	211,000	308,200
MCNAMARA, KRISTIE ERIN	000028	001839	000000	7 ROSELAND	0.270	48,200	82,200	130,400
MCNAMARA, LAWRENCE & LINDA	000014	001277	000000	9 ASPEN	1.550	44,500	105,300	149,800
MCNEEL, JOYCE L	000043	000582	000000	40 BELKNAP	0.160	44,600	112,700	157,300
MCNEEL, LARRY & MEREDITH	000041	001036	000000	28 BROWN	0.400	19,700	0	19,700
MCNEEL, SAMUEL & DANIELLE	000029	000899	000002	7 SPRUCE	0.260	57,700	168,500	226,200
MCNEIL, ROBERT J & KAREN E	000070	000796	000000	21 BEVERLY	0.230	53,300	95,200	148,500
MEAD, SHERIDAN J	000076	000717	000000	480 UNITY	4.000	60,800	90,000	150,800
MEADOW ROAD HOUSING CORP	000045	001477	000000	ASH	0.190	12,900	0	12,900
MEADOW ROAD HOUSING CORP	000045	001493	000000	2 MEADOW	1.900	133,100	0	133,100
MEADOW ROAD HOUSING CORP	000045	001493	00000B	MEADOW	0.000	0	14,800	14,800
MEADOW ROAD HOUSING CORP	000045	001493	0000B1	MEADOW	0.000	0	10,600	10,600
MEADOWSEND TIMBERLAND LTD	000060	000531	000000	PIKE HILL	119.000	5,540 cu	0	5,540
MEADOWSEND TIMBERLAND LTD	000060	000721	000000	PIKE HILL	105.000	5,412 cu	0	5,412
MEADOWSEND TIMBERLAND LTD	000067	000526	000000	UNITY TOWN LINE	61.900	1,781 cu	0	1,781
MEADOWSEND TIMBERLAND LTD	000068	000517	000000	PIKE HILL	231.200	7,755 cu	0	7,755
MEDBERY, RUSSELL	000055	002304	000000	143 SOUTH MAIN	0.320	48,400	137,400	185,800
MELCHER, RICHARD T & VIVIAN L	000057	000331	000008	13 SUNSHINE COURT	1.300	48,800	43,600	92,400
MELO, NICHOLAS P	000015	001933	000006	300 SPRINGFIELD	5.000	90,200	20,800	111,000
MENARD, ALEX & JOANNE	000025	000571	000001	MENARD	10.000	20,000	0	20,000
MENARD, DENIS E & PAUL	000018	001408	000000	32 OLD KELLEYVILLE	4.380	78,900	82,800	161,700
MENARD, DONALD G & AMBER G	000025	001409	002-1A	HURD	34.000	4,082 cu	0	4,082
MENARD, DONNA	000025	001409	000001	92 HURD	6.000	56,100	93,500	149,600
MENARD, JAMES & SANDRA	000018	000142	000000	16 OLD KELLEYVILLE	1.520	49,200	91,100	140,300
MENARD, MORGAN J & SHARON C	000025	001409	000002	118 HURD	2.000	62,200	166,800	229,000
MENARD, PAUL	000018	001408	000001	52 OLD KELLEYVILLE	1.900	50,000	135,600	185,600
MENARD, SHERRY L	000070	000927	000000	391 UNITY	1.470	62,400	93,100	155,500
MENKOV, BORISLAV & MARGARET	000043	002300	000000	14 GROVE	0.690	54,600	172,700	227,300
MERRILL TRUST 11/97	000011	002024	000002	82 CORNISH TURNPIKE	7.100	53,356 cu	220,000	273,356
MERRILL TRUST 11/97	000011	002024	000003	CORNISH TURNPIKE	8.800	1,003 cu	0	1,003
MERRILL, GERALD E & JOAN L	000070	000364	000000	293 UNITY	0.140	46,700	7,700	54,400
MERRILL, JUSTIN R & ELISE A	000070	000704	000001	98 PIKE HILL	12.100	47,390 cu	125,500	172,890
MERRILL, MARK E	000064	002445	00002A	371 EAST MOUNTAIN	1.520	58,700	27,200	85,900
MERRILL, MARK E	000071	002445	00002B	373 EAST MOUNTAIN	1.510	58,800	119,800	178,600
MERRILL, MICHAEL & B TENNEY	000063	000341	00003A	53 BASCOM	2.570	51,300	45,200	96,500
MERRIMAN, JOHN R	000020	002364	0000H6	15 AIRPORT STE 6	0.000	0	36,700	36,700

cu = Property in Current Use

Property Values By Owner

Owner	Map	Lot	Sub	Location	Acres	VALUES Land	Buildings	Total
MERRITT, GREGG	000053	000809	000000	JOHN STARK	0.690	25,400	0	25,400
MERRITT, GREGG & NICOLE	000028	000897	000000	218 NORTH MAIN	0.240	60,000	68,400	128,400
MERRITT, GREGG & NICOLE	000071	001416	000000	190 PAGE HILL	211.000	125,271 cu	169,200	294,471
MERRITT, GREGG & NICOLE	000077	002385	000000	PAGE HILL	81.500	7,596 cu	0	7,596
MERRITT, GREGG & NICOLE	000077	002405	000000	PAGE HILL	91.000	65,016 cu	28,400	93,416
MERRITT, GREGG & NICOLE	000077	002428	000000	OLD TURNPIKE	9.100	1,454 cu	0	1,454
MERRITT, PETER B & KELLEY A	000063	000128	000001	97 POLLARDS MILL	5.100	98,400	261,800	360,200
MERROW, KENNETH & REBECCA	000070	000746	000000	4 WILLOW	1.440	67,700	146,400	214,100
MEYER, FREDERICK & JOYCE A	000057	002403	000012	61 SUNSHINE	1.530	49,200	200,900	250,100
MICHAUD, FRASER L & SUSIE N	000057	000331	000001	8 SUNSHINE COURT	1.200	48,600	60,700	109,300
MICHAUD, FRASER L & SUSIE N	000057	000845	000001	BRADFORD	1.150	42,700	0	42,700
MIHALY, RICHARD D & CHERYL L	000058	002390	000000	621 BRADFORD	4.000	107,000	127,100	234,100
MILCENDEAU, PATRICK & C DAVIS	000042	000305	000000	39 SYNDICATE	0.130	43,100	74,400	117,500
MILES, BRADEN C & NATALIE M	000056	000732	000000	75 UNITY	1.620	56,300	48,600	104,900
MILITELLO, JENNIFER D	000075	002098	000001	219 SKYLINE	5.620	52,600	118,100	170,700
MILL REALTY TRUST	000063	002360	000007	BASCOM	2.100	36,000	0	36,000
MILLER ET AL, JOHN A	000048	000290	000000	171 MAPLE	0.580	49,400	69,800	119,200
MILLER, ANDREW J & VALERIE M	000015	001714	000008	5 MORNINGSIDE	3.020	46,400	37,200	83,600
MILLER, CHRISTOPHER	000028	001855	000000	210 NORTH MAIN	0.260	48,100	79,400	127,500
MILLER, RONALD & LISA	000040	001121	0002-1	12 NEW-MINN HEIGHTS	1.700	67,600	66,200	133,800
MILLER, SHANE & CAROLINE RYAN	000054	002199	000000	3 FOURTH	0.140	43,600	59,900	103,500
MILLER, VIRGINIA	000021	001422	000000	108 SAND HILL	2.720	51,600	82,700	134,300
MILTON, CATHERINE J	000070	000097	00002A	3 RIVER VIEW	1.120	54,800	158,900	213,700
MINICH WOOD PRODUCTS INC	000064	002044	000000	38 OLD GOSHEN	27.300	56,923 cu	140,800	197,723
MITCHELL, DONNA	000070	002342	000000	57 ALEXANDER	0.860	58,400	174,700	233,100
MITCHELL, JACKIE (DELANEY)& WM	000038	001517	000000	16 MCDONOUGH	5.000	54,700	111,700	166,400
MITTS, ANNE M (BARRETT)	000058	000868	000001	584 BRADFORD	1.900	81,200	66,000	147,200
MLEY, PAMELA	000063	001483	000000	101 BREAKNECK	3.600	79,700	97,200	176,900
MMM SECURITY TRUST U/D/T 8/01	000028	002286	0002-2	2 KYLE	0.000	0	123,000	123,000
MONAHAN, KEVIN & KAREN	000029	000883	000000	185 CHENEY	0.360	53,300	136,100	189,400
MONETTE, PAUL ALAN	000076	002399	00BT27	19 POPPLE WAY	0.000	0	66,300	66,300
MOODY, MARY ANN	000076	002037	000022	29 RIVER VIEW	1.530	63,200	268,600	331,800
MOODY, MICHAEL S & REBEKAH M	000044	000642	000001	120 BELKNAP	1.070	54,600	133,800	188,400
MOORE, CHRISTOPHER M	000028	002326	000000	7 FAIRBANKS	0.130	37,700	40,200	77,900
MOORE, CHRISTOPHER M	000045	000906	000000	16 ASH	0.130	33,900	47,200	81,100
MOORE, TERENCE	000043	001232	000000	9 SUMMER	0.300	48,300	113,900	162,200
MOOSEHOLLOW MGM INC	000043	001167	000000	93 NORTH MAIN	0.690	49,800	140,800	190,600
MOOTE, CHARLES H	000019	001245	000000	322 OAK	2.950	60,300	37,500	97,800
MORAN, KEITH E & HEIDI	000018	00076I	000000	2 FLETCHER	2.100	68,400	221,000	289,400
MORDENTI, WARREN W	000045	001732	000000	29 WOODLAND	0.170	47,100	104,000	151,100
MOREAU, ANN	000054	000421	000000	8 THIRD	0.460	54,900	68,900	123,800
MORIN, DIANA M & THOMAS R	000028	002286	0002-4	4 KYLE	0.000	0	122,000	122,000

cu = Property in Current Use

Property Values By Owner

Owner	Map	Lot	Sub	Location	Acres	VALUES Land	Buildings	Total
MORIN, MELISSA	000005	000616	000009	CORNISH TURNPIKE	20.600	861 cu	0	861
MORIN, MELISSA	000005	000616	000010	CORNISH TURNPIKE	6.100	230 cu	0	230
MORIN, MELISSA	000005	000616	000011	CORNISH TURNPIKE	17.000	1,651 cu	0	1,651
MORIN, RONALD P & SANDRA L	000076	002399	000BT7	10 POPPLE WAY	0.000	0	58,700	58,700
MORIN, TODD & SHERRY	000056	002077	000000	39 UNITY	1.250	60,200	132,700	192,900
MORRILL, GLORIA	000043	001598	000000	43 PINNACLE	0.230	52,800	90,000	142,800
MORRILL, WAYNE R	000053	001441	000000	70 WHITCHER	4.670	51,800	30,500	82,300
MORRILL, WAYNE R	000053	002395	000000	74 WHITCHER	4.670	51,800	83,200	135,000
MORRILL, WAYNE R	000053	002396	000000	78 WHITCHER	4.630	51,700	16,600	68,300
MORRIS, SHARON & EDWARD H	000045	001042	000000	92 MAPLE	0.260	48,100	78,400	126,500
MORROW REV TR ET AL, LINDA M	000013	001443	000000	21 CAMEL HUMP	4.600	73,400	176,300	249,700
MORROW, BRUCE	000018	001291	000000	15 BLUEBERRY RIDGE	0.660	46,000	77,500	123,500
MORROW, GLENN & BETTY	000045	001302	000000	41 RIVER	1.100	51,500	133,200	184,700
MORROW, GLENN & BETTY	000045	002040	000000	RIVER	0.026	100	0	100
MORROW, GLENN & BETTY	000045	002512	000000	RIVER	0.070	1,700	0	1,700
MORROW, SANDRA L	000057	002403	000006	60 SUNSHINE	2.070	50,300	91,100	141,400
MORSE, GERALD & LISA	000047	001594	000000	385 MAPLE	0.490	44,600	114,700	159,300
MORSE, LISA & EUNICE HAIGHT	000054	000808	000000	173 ELM	0.160	41,700	67,000	108,700
MORSE, REGINALD	000040	001021	000000	680 JOHN STARK	25.230	145,600	303,500	449,100
MOSCONAS, MARY & MARK	000042	001446	000000	19 PLEASANT	0.460	48,900	163,500	212,400
MOTT, DANIEL	000019	000194	000000	7 FLETCHER	2.020	68,200	111,800	180,000
MOULTON, DALE	000063	001948	000000	86 POLLARDS MILL	3.340	114,200	126,200	240,400
MOULTON, DALE E	000063	001503	000000	FALLS	0.860	27,600	0	27,600
MOULTON, JAMES & DONNA	000048	000123	000000	2 HILL	0.140	43,600	76,500	120,100
MOULTON, JOSEPH	000028	001907	000000	181 OAK	0.730	53,600	71,300	124,900
MOUNTAIN, ARTHUR & BEATRICE	000048	001039	001T14	14 EMERALD RIDGE	0.000	0	66,800	66,800
MOURADIAN, KENNETH W & MARY	000063	002154	000000	214 UNITY	0.950	50,900	167,700	218,600
MOWREY, WM J & LORI J WILCOX	000064	001180	000006	EAST MOUNTAIN	2.020	42,500	0	42,500
MT VIEW ANIMAL SHELTER INC	000041	001050	000001	341 JOHN STARK	5.300	51,900	0	51,900
MULLANE, JAMES E	000040	001373	000000	591 JOHN STARK	1.200	67,100	226,400	293,500
MULLEN ET AL, JOHN	000029	001454	000000	7 SHANNON	0.370	50,700	85,200	135,900
MURASZKO TRS, MICHAEL & JUDITH	000022	001932	000002	SPRINGFIELD	7.900	61,400	0	61,400
MURASZKO TRS, MICHAEL & JUDITH	000022	001932	000003	SPRINGFIELD	8.500	59,300	0	59,300
MURCHIE, DAVID & SANDRA	000055	001457	000000	131 LAUREL	0.340	48,400	108,400	156,800
MURGATROY, RICHARD J	000063	001125	000000	14 FAIRWAY	0.940	60,200	101,100	161,300
MURPHY, MICHAEL & PATRICIA	000029	000289	000000	31 DEWALT	1.000	63,100	136,000	199,100
MURRAY, DOREEN V	000070	002420	000004	66 ALEXANDER	0.840	55,800	109,000	164,800
MURRAY, WALTER & E MCELREAVY	000018	001242	000000	50 GREENWOOD	0.241	41,700	97,700	139,400
MUSBEK JR, GEORGE & JANE	000057	000845	000006	461 BRADFORD	3.590	58,100	69,900	128,000
MUSBEK JR, GEORGE & JANE	000057	000845	000007	BRADFORD	2.740	40,600	0	40,600
MUZZEY, DAVID W & AMY S	000032	000740	000000	4 CHATEAU	0.250	48,100	80,700	128,800
MY FATHERS HOUSE MINISTRIES	000028	002476	000000	233 NORTH MAIN	1.400	76,700	206,200	282,900

cu = Property in Current Use

Property Values By Owner

Owner	Map	Lot	Sub	Location	Acres	VALUES Land	Buildings	Total
N E TELEPHONE & TELEGRAPH CO	000036	002517	00ESMT	PARADISE		0	11,500	11,500
N E TELEPHONE & TELEGRAPH CO	000045	001471	000000	7 MAPLE	0.310	83,700	339,400	423,100
NAIMIE, CHRISTOPHER E & TINA E	000084	001281	000000	EAST MOUNTAIN	46.000	4,620 cu	0	4,620
NANGERONI, MARK & SHERYL	000070	002037	000051	BROOK VIEW	2.360	38,700	0	38,700
NAUGHTON, GEORGE	000070	000748	000000	WILLOW	0.680	29,500	0	29,500
NAUGHTON, GEORGE	000070	000749	000000	WILLOW	0.760	29,700	0	29,700
NAYLOR, ROBERT & MARTHA	000062	002229	000000	141 BASCOM	25.400	74,613 cu	95,500	170,113
NAZER, JAMES T & JANICE L	000014	000802	000000	22 ASPEN	0.880	42,900	31,200	74,100
NEILY, CLINTON & EILEEN	000054	000470	000000	55 KNOLL	0.200	46,500	41,400	87,900
NELSON, BENNIE & REBECCA	000023	002521	000001	132 MCDONOUGH	2.560	63,300	40,000	103,300
NELSON, BENNIE C & REBECCA L	000023	001392	000003	81 MCDONOUGH	1.320	48,800	24,800	73,600
NELSON, ELAINE	000043	000714	000000	66 WINTER	0.930	95,200	88,400	183,600
NELSON, LISA M & RANDY R	000021	001126	000000	170 REEDS MILL	0.400	43,700	50,200	93,900
NELSON, MICHAEL & DAWN I	000077	001078	000000	71 TURKEY HILL	1.840	49,400	101,500	150,900
NELSON, MICHAEL N & JUDITH A	000043	001214	000000	21 PROSPECT	2.600	110,300	161,100	271,400
NELSON, RANDY R	000021	001001	000000	REEDS MILL	9.900	14,100	0	14,100
NELSON, REBECCA	000023	002521	000000	50 MCDONOUGH	58.690	64,499 cu	87,000	151,499
NELSON, REBECCA	000024	001392	000000	MCDONOUGH	65.000	7,347 cu	0	7,347
NELSON, REBECCA	000038	001389	000000	1047 JOHN STARK	134.940	74,054 cu	48,100	122,154
NELSON, WILLIAM R	000070	001977	000000	42 ALEXANDER	0.540	57,800	124,600	182,400
NELSON, WILLIAM R	000070	001977	000001	ALEXANDER	0.530	40,500	0	40,500
NEMETH, JULIUS & IRIS	000017	001712	000002	259 BLUEBERRY RIDGE	6.000	59,200	124,000	183,200
NEMSTAR CORP	000080	000654	000000	49 COON BROOK	118.000	166,180 cu	206,700	372,880
NEW HAMPSHIRE, STATE OF	000032	000832	000000	SUNAPEE	0.270	2,900	0	2,900
NEW HAMPSHIRE, STATE OF	000036	002515	000000	SUNAPEE	0.350	3,200	0	3,200
NEW HAMPSHIRE, STATE OF	000036	002516	000000	SUNAPEE	0.200	3,200	0	3,200
NEW HAMPSHIRE, STATE OF	000037	000424	000000	POST OFFICE	0.490	43,500	0	43,500
NEW HAMPSHIRE, STATE OF	000039	000297	000000	863 JOHN STARK	8.300	74,800	0	74,800
NEW HAMPSHIRE, STATE OF	000040	000034	000000	RAM BROOK	1.600	1,600	0	1,600
NEW HAMPSHIRE, STATE OF	000040	000480	000000	JOHN STARK	0.300	2,900	0	2,900
NEW HAMPSHIRE, STATE OF	000040	000482	000000	JOHN STARK	0.200	2,800	0	2,800
NEW HAMPSHIRE, STATE OF	000040	001051	000000	CHANDLERS MILL	0.770	16,100	0	16,100
NEW HAMPSHIRE, STATE OF	000040	001883	000000	JOHN STARK	0.280	2,900	0	2,900
NEW HAMPSHIRE, STATE OF	000040	001952	000000	598 JOHN STARK	1.000	16,800	0	16,800
NEW HAMPSHIRE, STATE OF	000046	000317	000000	172 SUNAPEE	0.330	26,800	0	26,800
NEW HAMPSHIRE, STATE OF	000046	002271	000000	150 SUNAPEE	0.290	13,300	0	13,300
NEW HAMPSHIRE, STATE OF	000053	001918	000000	JOHN STARK	0.360	3,000	0	3,000
NEW HAMPSHIRE, STATE OF	000055	002473	000000	ELM	0.860	65,800	0	65,800
NEWCOMB, MELINDA	000053	000293	000000	126 WHITCHER	0.140	18,400	20,700	39,100
NEWCOMB, MELINDA	000053	001909	000000	130 WHITCHER	5.030	37,700	900	38,600
NEWCOMB, PHILIP & MELINDA	000017	001706	000001	BARTON WHITNEY	13.500	1,160 cu	0	1,160
NEWCOMB, PHILIP & MELINDA	000017	002076	000002	BARTON WHITNEY	5.100	1,187 cu	0	1,187

cu = Property in Current Use

Property Values By Owner

Owner	Map	Lot	Sub	Location	Acres	VALUES Land	Buildings	Total
NEWCOMB, PHILIP & MELINDA	000017	002076	000003	334 BARTON WHITNEY	56.200	139,871 cu	270,800	410,671
NEWPORT AREA ASSOC OF CHURCHES	000055	000630	000000	95 SOUTH MAIN	0.410	46,300	131,300	177,600
NEWPORT CARWASH & LAUNDROMAT	000031	002279	000001	358 SUNAPEE	0.790	140,400	308,900	449,300
NEWPORT CONSERVATION COMM	000052	002427	000000	CHANDLERS MILL	0.780	9,400	0	9,400
NEWPORT LOYAL ORDER OF MOOSE	000056	001475	000002	18 GOLF CLUB	1.510	95,600	326,400	422,000
NEWPORT LUX APT REALTY TRUST	000032	001970	000000	20 LUXURY	5.630	342,200	1,725,800	2,068,000
NEWPORT MOTEL LLC	000034	001005	000000	467 SUNAPEE	3.600	138,000	279,700	417,700
NEWPORT SAND & GRAVEL CO INC	000014	000953	000001	251 SAND HILL	6.200	40,800	0	40,800
NEWPORT SAND & GRAVEL CO INC	000014	001789	000000	53 ASPEN	6.000	125,800	590,500	716,300
NEWPORT SAND & GRAVEL CO INC	000021	000204	000000	SAND HILL	33.000	3,082 cu	0	3,082
NEWPORT SAND & GRAVEL CO INC	000021	000525	000000	SAND HILL	43.400	82,400	0	82,400
NEWPORT SAND & GRAVEL CO INC	000021	001278	000000	SAND HILL	80.000	542,700	0	542,700
NEWPORT SAND & GRAVEL CO INC	000021	002200	000000	8 REEDS MILL	35.000	523,200	860,100	1,383,300
NEWPORT SAND & GRAVEL CO INC	000031	002201	000000	4 REEDS MILL	1.500	67,500	54,300	121,800
NEWPORT SAND & GRAVEL CO INC	000031	002227	000000	2 REEDS MILL	0.760	58,000	1,400	59,400
NEWPORT SCHOOL DISTRICT	000028	002467	000000	245 NORTH MAIN	51.200	585,500	6,394,000	6,979,500
NEWPORT SCHOOL DISTRICT	000029	001553	000000	243 NORTH MAIN	3.870	174,400	4,585,000	4,759,400
NEWPORT SCHOOL DISTRICT	000043	001541	000000	86 NORTH MAIN	1.270	147,600	1,883,800	2,031,400
NEWPORT SENIOR CENTER, INC	000055	001544	000000	76 SOUTH MAIN	0.580	61,400	411,500	472,900
NEWPORT SHOP PLAZA ASSOC	000054	000281	000000	SPRING	2.330	38,600	0	38,600
NEWPORT SHOP PLAZA ASSOC	000054	000281	000001	SPRING	1.840	37,800	0	37,800
NEWPORT SHOP PLAZA ASSOC	000055	001237	000000	11-53 JOHN STARK	5.330	821,300	1,550,600	2,371,900
NEWPORT TENNIS CLUB INC	000029	001553	000001	237 NORTH MAIN	1.570	54,500	410,700	465,200
NEWPORT VETERANS CLUB INC	000054	000037	000000	118 JOHN STARK	2.110	62,400	106,500	168,900
NEWPORT VILLAGE ASSOCIATES	000034	000353	000000	33 WHIPPLE	45.000	573,500	2,964,500	3,538,000
NEWPORT YOUTH ACTIVITIES	000045	002509	000001	MEADOW	1.000	63,200	3,200	66,400
NEWTON, CARSON & BEVERLY	000070	001498	000000	26 LORRAINE	0.460	57,600	100,700	158,300
NEWTON, JOHN & JANICE	000032	000043	000002	2 CHATEAU	0.220	45,700	87,400	133,100
NEZAMABADI, ABBAS & CHRISTINE	000022	001932	000004	197 SPRINGFIELD	9.800	133,000	267,300	400,300
NH ELECTRIC CO-OP INC	000037	002148	000UTL	604 SUNAPEE	11.500	122,600	577,900	700,500
NIBOLI, THEODORE & KATHYRN	000058	001290	000001	175 SCHOOLHOUSE	5.240	181,400	175,000	356,400
NICHOLS, GARY & CANDACE	000046	001489	000000	34 PINNACLE	0.330	47,700	101,000	148,700
NICHOLS, JOHN & PATRICIA	000040	000391	000000	513 JOHN STARK	0.870	45,800	69,900	115,700
NIEMI, EERO & IRENE	000070	001401	000000	19 BEVERLY	0.490	57,700	84,400	142,100
NIEMI, RICHARD & MARY	000043	001508	000000	114 BEECH	0.660	73,700	116,100	189,800
NIGHTINGALE, TERRY L & BRENDA	000076	002399	00BT35	17 GLEN WAY	0.000	0	69,900	69,900
NORMANDIN, BARBARA L	000064	001484	000001	295 EAST MOUNTAIN	3.000	76,200	104,700	180,900
NORRIS FAMILY REVOC TRUST '00	000021	001946	000000	111 SAND HILL	2.800	51,800	133,800	185,600
NORTH NEWPORT CHURCH	000019	001875	000000	544 OAK	0.350	37,900	106,600	144,500
NORTH, JEFFREY S	000018	000833	000000	30 GREENWOOD	16.700	50,071 cu	187,000	237,071
NORTH, JEFFREY S	000018	000833	000001	OLD KELLEYVILLE	3.400	52,200	0	52,200
NORTH, JEFFREY S	000018	000833	000002	OLD KELLEYVILLE	3.500	57,200	0	57,200

cu = Property in Current Use

Property Values By Owner

Owner	Map	Lot	Sub	Location	Acres	VALUES Land	Buildings	Total
NORTH, JEFFREY S	000045	000384	000000	25 MAIN	0.190	63,300	306,200	369,500
NORTHWOODLANDS INC	000018	000529	000000	BLUEBERRY RIDGE	45.000	10,181 cu	5,800	15,981
NORTHWOODLANDS INC	000022	001719	000000	WHIPPLE	21.200	1,515 cu	0	1,515
NOYES, PAMELA J	000070	000136	000000	377 UNITY	1.060	54,600	121,900	176,500
NOYES, ROBERT A	000048	001039	001T05	5 EMERALD RIDGE	0.000	0	56,400	56,400
NUDD HOMEYER, ADAM & TRACY	000046	001029	000000	55 PINNACLE	0.370	53,400	131,500	184,900
NUDD, CARL J & VENITA L	000049	001207	000000	82 PARADISE	3.700	53,600	129,100	182,700
OAK LEAF TRUST	000048	001039	001T18	18 EMERALD RIDGE	0.000	0	40,500	40,500
OAK LEAF TRUST OF LUNENBURG	000048	001039	001T06	6 EMERALD RIDGE	0.000	0	28,300	28,300
OAK LEAF TRUST OF LUNENBURG	000048	001039	001T20	20 EMERALD RIDGE	0.000	0	27,700	27,700
O'BRIEN, EILEEN	000043	002070	000000	16 CRESCENT	0.460	53,700	165,300	219,000
O'BRIEN, ROBERT & IRENE	000070	001680	000000	15 ELAINE	0.510	57,800	130,900	188,700
O'CLAIR TRUST ET AL, DOUGLAS J	000032	000743	000001	284 SUNAPEE	0.250	66,300	126,000	192,300
O'CLAIR TRUST ET AL, DOUGLAS J	000058	001006	00000I	BRADFORD	1.500	38,200	0	38,200
O'CLAIR, DONALD E & THERESA J	000073	000693	000000	UNITY TOWN LINE	21.600	19,400	0	19,400
O'CLAIR, JANE	000018	001682	000000	79 BLUEBERRY RIDGE	1.070	66,300	79,000	145,300
O'CLAIR, MATTHEW & AMY CASWELL	000058	001006	000000	723 BRADFORD	1.600	54,200	153,100	207,300
O'CONNELL, JOHN F & PRISCILLA	000017	002076	0001MH	6 THORP MOUNTAIN	0.000	0	80,000	80,000
O'CONNOR JR, ROBERT	000070	001136	000003	35 PIKE HILL	15.030	67,700	136,900	204,600
O'CONNOR, FRANCIS KEVIN & JEAN	000028	002286	002-10	10 KYLE	0.000	0	124,700	124,700
O'CONNOR, LINDA J	000028	002286	002-16	16 KYLE	0.000	0	128,800	128,800
O'CONNOR, RICHARD & ALICE	000076	001683	000000	655 SOUTH MAIN	9.010	59,300	112,400	171,700
O'CONNOR, ROGER & TERRENA	000063	000916	00002B	367 SOUTH MAIN	3.420	64,400	190,300	254,700
ODELL, HUGH & JACQUELINE	000029	001797	000000	201 CHENEY	1.030	69,200	132,400	201,600
OLA GRANDE REALTY LLC	000045	000437	000000	8 JOHN STARK	0.780	241,100	34,300	275,400
OLA GRANDE REALTY LLC	000055	001525	000000	8 JOHN STARK	1.600	366,400	613,800	980,200
OLA GRANDE REALTY LLC	000055	002320	000000	JOHN STARK	0.800	75,800	30,200	106,000
OLIVER, BRIDGET M (PARADIS)	000048	001039	001T03	3 EMERALD RIDGE		0	42,500	42,500
O'MARA, STACY L & MICHAEL J	000049	001229	000000	602 MAPLE	0.750	1,100	0	1,100
O'NEILL, DANIEL & HELEN	000022	001931	000003	168 SPRINGFIELD	7.300	115,800	187,900	303,700
O'NEILL, SHAWN C & JENNIFER	000028	000879	000000	213 PINE	0.850	67,200	113,500	180,700
ONNELA REVOC TRUST, KATHERINE	000046	000985	000000	PINNACLE	0.120	18,700	0	18,700
ONNELA REVOC TRUST, KATHERINE	000046	001486	000000	PINNACLE	0.160	19,600	0	19,600
ONNELA REVOC TRUST, KATHERINE	000046	001691	000000	24 PINNACLE	0.340	53,200	125,400	178,600
ORCUTT, THOMAS & S GARRAPY	000031	001435	000T16	431 SUNAPEE LOT #16	0.000	0	14,200	14,200
ORDWAY, RICKY O & ORLINDA L	000046	000707	000000	88 SARGENT	0.380	48,000	83,400	131,400
ORION PREVENTION INFO & ED INC	000044	000668	000000	ELM	9.350	73,200	0	73,200
ORION PREVENTION INFO & ED INC	000044	000668	000001	135 ELM	2.380	133,900	719,500	853,400
ORION PREVENTION INFO & ED INC	000054	001790	000000	139 ELM	1.900	157,100	665,600	822,700
ORION PREVENTION INFO & ED INC	000054	001912	000000	138 ELM	5.500	116,800	307,700	424,500
ORLOWSKI, JASON E	000042	000584	000000	40 SYNDICATE	0.160	44,600	77,500	122,100
ORTHMAN JR, M DEAN	000043	002233	000000	28 COURT	0.130	43,100	103,300	146,400

cu = Property in Current Use

Property Values By Owner

Owner	Map	Lot	Sub	Location	Acres	VALUES Land	Buildings	Total
ORZECHOWSKI, PETER & JANE	000051	001937	000000	334 CHANDLERS MILL	4.800	66,200	117,300	183,500
OSBORNE, ELOISE A	000028	002474	000MH1	10 PUTNAM	0.000	0	23,600	23,600
OSGOOD ET AL, RALPH & JANICE	000052	000273	000000	44 CUTTS	9.200	68,300	284,600	352,900
OSGOOD, DEBRA K (DUSTIN)	000028	000910	000000	5 FAIRBANKS	0.250	48,100	78,800	126,900
OSGOOD, EDWARD H & ERIN CARTER	000055	001600	000000	18 JEFFERSON	0.420	52,100	97,200	149,300
OSGOOD, RALPH L & JANICE E	000052	001708	000000	CUTTS	14.100	43,500	0	43,500
OSGOOD, THOMAS J	000076	002399	000BT4	4 POPPLE WAY	0.000	0	37,800	37,800
OSHKELLO, CRAIG	000042	002331	000000	42 SYNDICATE	0.130	32,300	0	32,300
OSTRANDER, R JAMES	000020	002364	0000H3	15 AIRPORT STE 3	0.000	0	36,700	36,700
O'SULLIVAN, DENIS & MELANIE	000029	002197	000000	14 SWAN	0.230	52,700	124,900	177,600
OTTERSON, BENJAMIN & MARY	000036	000599	000000	24 SPRINGFIELD	0.340	46,100	56,300	102,400
OUELLETTE, CORINA A & JIM C	000070	001445	000000	6 KATHLEEN	1.800	61,600	182,200	243,800
OUELLETTE, LAWRENCE & DUNICE	000057	001053	000000	431 BRADFORD	0.290	46,600	76,500	123,100
OUR LADY OF UNITY INC	000049	000959	000000	MAPLE	121.000	205,000	0	205,000
OUR LADY OF UNITY INC	000049	001288	000000	PARADISE	112.000	13,309 cu	0	13,309
OUR LADY OF UNITY INC	000049	002413	000000	SUGAR RIVER	2.700	12,700	0	12,700
OUR LADY OF UNITY INC	000058	000576	00002B	BRADFORD	122.170	33,970 cu	0	33,970
OUR LADY OF UNITY INC	000058	001713	000000	MAPLEWOOD	2.600	43,700	0	43,700
OWNERS OF THE 63 LOTS OF	000070	002037	000000	BROOK VIEW	25.200	22,400	-22,400	0
PADOVA REVOC TRUST, G & A	000045	002132	000000	89-91 SUNAPEE	0.180	62,600	162,700	225,300
PADOVA, LORRAINE A & MICHAEL G	000015	001714	000000	57 REED FARM	9.000	100,200	90,100	190,300
PAGE, BRIAN & RACHEL	000045	000680	000000	43 MAPLE	0.100	41,600	114,200	155,800
PAGE, BRUCE W & TERESA A	000028	001492	000MH1	12 PUTNAM	0.000	0	51,900	51,900
PAGE, EDWARD	000063	001101	000T21	2 EAGLE WAY	0.000	0	24,400	24,400
PALING, FRANCES L & EDWARD F	000070	002161	000000	22 KARLENE	0.460	57,600	120,300	177,900
PALMER, VIRGINIA & WAYNE	000044	000003	000000	4 BELKNAP COURT	0.240	42,300	108,500	150,800
PANAGAKIS, GEORGE & EFTIHIA	000045	002131	000000	1-7 SOUTH MAIN	0.440	69,200	313,900	383,100
PANAGAKIS, GEORGE & EFTIHIA	000070	000041	000000	534 SOUTH MAIN	4.600	67,400	154,000	221,400
PANETTA, RAYMOND A	000045	000497	000000	16 BEECH	0.150	44,100	118,300	162,400
PAQUIN, LEO R & LAURA M	000043	001363	000000	14 SUMMIT	0.580	73,400	152,900	226,300
PARE, KEVIN A & LORI A	000036	000215	000001	30 SPRINGFIELD	1.590	49,000	128,800	177,800
PARE, MARTHA	000043	001557	000000	41 PROSPECT	0.230	57,600	110,300	167,900
PARISEAU ET AL, HOLLY (AVERY)	000054	001862	000000	22 FIRST	0.500	49,100	69,700	118,800
PARISEAU ET AL, HOLLY (AVERY)	000054	001862	000001	SECOND	0.430	34,400	0	34,400
PARISEAU ET AL, HOLLY (AVERY)	000054	001971	000000	FIRST	0.510	24,600	0	24,600
PARISEAU, HOLLY (AVERY)	000048	000658	000000	166 MAPLE	0.110	37,900	84,300	122,200
PARISEAU, RICHARD & ELIZABETH	000043	001560	000000	10 LINCOLN	0.260	57,700	119,700	177,400
PARIZO, BETTY L	000045	001563	000000	29 ELM	0.140	41,900	76,300	118,200
PARIZO, LINDA B	000038	001390	000001	21 MCDONOUGH	5.000	121,600	164,100	285,700
PARKER FAMILY TRUST	000076	002399	00BT30	6 GLEN WAY	0.000	0	43,000	43,000
PARKER, VIRGINIA E	000070	001565	000000	9 BEVERLY	0.230	53,300	93,700	147,000
PARRISH, NATHAN & ANNE	000043	001155	000000	51 BEECH	1.200	51,900	115,800	167,700

cu = Property in Current Use

Property Values By Owner

Owner	Map	Lot	Sub	Location	Acres	VALUES Land	Buildings	Total
PARSSINEN, ANTERO & NANCY	000019	001566	000000	SUGAR RIVER	3.900	7,800	0	7,800
PARSSINEN, NANCY & T ANTERO	000019	001567	000000	485 OAK	2.200	55,400	183,200	238,600
PARSSINEN, NANCY & TOIMI	000019	002382	000000	OAK	1.100	37,400	0	37,400
PARSSINEN, TOIMI & BARBARA	000029	001326	000000	21 DEWALT	0.220	47,500	65,600	113,100
PARTLOW, MONICA R	000054	000120	000000	12 FOURTH	0.340	48,400	21,400	69,800
PARTRIDGE, BRYAN J & KATHRYN M	000054	001961	000000	35 KNOLL	0.520	61,200	120,200	181,400
PARTRIDGE, WALTER & DORIS	000037	001211	000001	572 SUNAPEE	0.960	90,200	198,900	289,100
PARTRIDGE, WALTER & DORIS	000042	000995	000000	70 COURT	0.710	55,900	94,300	150,200
PARTRIDGE, WALTER & DORIS	000042	002269	000000	18 MIDDLE	0.200	46,500	118,000	164,500
PARTRIDGE, WALTER & DORIS	000043	002264	000000	20 COURT	0.140	43,600	127,000	170,600
PARTRIDGE, WALTER & DORIS	000045	002052	000000	22 WEST	0.320	48,300	121,800	170,100
PARTRIDGE, WALTER & DORIS	000045	002137	000000	52-60 CANAL	0.420	54,800	250,500	305,300
PARTRIDGE, WALTER & DORIS	000048	001418	000000	208 MAPLE	0.610	55,500	83,500	139,000
PARTRIDGE, WALTER & DORIS	000055	001663	000000	125 LAUREL	0.210	47,000	129,300	176,300
PATCH, DOUGLAS C	000056	001456	000000	48 GOLF CLUB	1.600	51,600	68,400	120,000
PATENAUDE, ALAN G	000077	001562	000000	108 TURKEY HILL	1.720	49,600	48,200	97,800
PATNAUDE SR, DONALD R	000070	001694	000000	297 UNITY	0.550	53,100	73,000	126,100
PATNAUDE, AMY	000028	001521	000000	4 ROSELAND	0.250	48,100	97,400	145,500
PATTEN FAMILY TRUST, WILLIAM C	000043	001585	000000	11 WHITNEY	0.340	58,000	79,600	137,600
PATTEN TRUST, MICHAEL M	000042	001584	000000	32 COURT	0.330	48,400	143,100	191,500
PATTEN TRUST, MICHAEL M	000054	001580	000000	16 THIRD	0.800	62,300	134,600	196,900
PATTEN, CORY	000054	001872	000001	19 THIRD	0.230	48,000	30,400	78,400
PATTEN, CORY & JODY	000057	000742	000001	486 BRADFORD	5.200	62,700	216,100	278,800
PATTEN, GLADYS	000031	001742	0000T5	2 EDGEWOOD PARK	0.000	0	13,400	13,400
PATTEN, HEIDI J	000029	000869	000000	3 SHANNON	0.310	53,100	114,100	167,200
PATTEN, LUCILLE	000042	001578	000001	58 MIDDLE	1.770	45,200	71,400	116,600
PATTEN, MARY	000054	000762	000000	19 FOURTH	0.170	45,000	80,200	125,200
PATTEN, SHIRLEY E	000048	001582	000000	165 MAPLE	0.240	48,000	91,200	139,200
PATTEN, THOMAS H	000021	001922	000000	116 SAND HILL	0.760	23,400	0	23,400
PATURZO III, LOUIS N & TAWNYA	000042	000592	000000	33 COURT	0.250	48,100	94,200	142,300
PAUL, SOPHIE	000044	001587	000000	59 PINE	2.200	61,000	23,000	84,000
PAULSON, BRUCE A	000056	000172	000000	31 UNITY	0.370	51,300	94,400	145,700
PAWLENDZIO, STANLEY J & LAURA	000070	000097	000003	5 RIVER VIEW	1.020	61,700	222,300	284,000
PEABODY ET AL, LESLIE A	000070	001136	000004	55 PIKE HILL	6.430	56,600	70,000	126,600
PEARL DEVELOPMENT ASSOCIATES	000045	000622	000000	17 PEARL	2.610	454,600	1,574,600	2,029,200
PEARSON, CHARLES W	000029	001134	000000	SUMMER	0.340	37,400	0	37,400
PECK, ELIZABETH (WEISNER)	000063	000341	000003	57 BASCOM	2.570	51,300	106,000	157,300
PEIRCE, TIMOTHY & CATHERINE	000032	001575	000000	7 COITVIEW	0.230	48,000	89,200	137,200
PELLETIER, KENT R & PAULA A	000070	000704	000000	96 PIKE HILL	11.010	51,889 cu	139,600	191,489
PELTONEN ET AL, JOHN	000045	001597	000000	25 SULLIVAN	0.040	25,700	40,700	66,400
PELTONEN ET AL, JOHN	000045	002387	000000	SULLIVAN	0.030	900	0	900
PERA, JUNE C	000064	002306	000001	14 OLD GOSHEN	3.140	70,400	109,200	179,600

cu = Property in Current Use

Property Values By Owner

Owner	Map	Lot	Sub	Location	Acres	VALUES Land	Buildings	Total
PERHAM JR, ROBT & A ANDREASSON	000042	001696	000000	37 MIDDLE	0.130	43,100	70,600	113,700
PERHAM, ROBERT G & PAULA J	000055	001300	000000	3 HILLSIDE	0.240	48,000	65,900	113,900
PERKINS ET AL, AMANDA H	000058	001405	000000	624 BRADFORD	4.000	63,800	134,600	198,400
PERKINS III, EDWIN F & LESLIE	000017	001706	000000	300 BARTON WHITNEY	19.500	57,045 cu	268,500	325,545
PERKINS, HAROLD E	000055	000351	000000	LAUREL	0.260	33,700	1,100	34,800
PERRY ET AL, WALTER & BARBARA	000057	001612	000000	92 EAST MOUNTAIN	10.200	85,800	123,000	208,800
PERRY JR, WALTER & SHERRY L	000048	002220	000001	351 BRADFORD	1.100	53,200	138,000	191,200
PERRY, MARK & DELINDA	000084	002237	000002	514 EAST MOUNTAIN	8.310	59,100	176,400	235,500
PERRY, PETER	000022	000209	000000	232 SPRINGFIELD	39.000	77,072 cu	119,100	196,172
PERRY, PETER	000022	001610	000000	SPRINGFIELD	53.000	51,105 cu	1,400	52,505
PETER + GARY LLC	000056	000732	000001	UNITY	109.320	11,353 cu	0	11,353
PETRIN, HAZEL G	000046	000010	000000	SUNAPEE	3.500	23,000	0	23,000
PETRIN, HAZEL G	000046	001615	000000	254 SUNAPEE	2.500	68,500	79,000	147,500
PETTINICCHIO, M C & R D	000046	002099	000000	16 PINNACLE	0.810	61,700	146,100	207,800
PEYRON, GERTRUDE	000063	000837	000000	15 FAIRWAY	3.340	87,800	151,700	239,500
PFAB, EDWARD J	000070	002037	000011	16 RIVER VIEW	1.350	62,700	192,900	255,600
PHILHOWER, MARK & MELODY	000039	002520	000000	151 CHANDLERS MILL	4.000	77,500	132,200	209,700
PIECZARKA FAMILY TRUST 4/99	000057	000047	000000	MOORE	5.060	636 cu	0	636
PIECZARKA FAMILY TRUST 4/99	000057	000047	000002	MOORE	5.070	637 cu	0	637
PIECZARKA FAMILY TRUST 4/99	000057	000047	000003	45 MOORE	4.320	53,326 cu	114,500	167,826
PIERCE, ROSALIE A & THOMAS	000042	001187	000000	14 WALNUT	0.260	48,100	81,900	130,000
PIETRAS, CHRISTOPHER & REBECCA	000042	002283	000000	9-11 PLEASANT	0.110	42,100	163,800	205,900
PIKE INDUSTRIES INC	000021	002200	000BLD	16 REEDS MILL	0.000	0	151,100	151,100
PIKE, JEFFREY A	000021	000030	000000	103 SAND HILL	3.000	64,200	71,100	135,300
PIKE, VERNE S & ROSALIE M	000021	001631	000000	96 SAND HILL	1.630	49,400	134,800	184,200
PILL, ARTHUR K & LISA M	000042	001240	000000	41 SYNDICATE	0.150	44,100	69,300	113,400
PILLSBURY, DWAYNE E & LAURA L	000041	001047	000000	361 JOHN STARK	1.700	49,100	97,500	146,600
PINARD, HEDDY & TERRY MATTSON	000042	000024	000000	34 GREEN	0.130	43,100	101,700	144,800
PINARD, MICHAEL ROBERT	000068	002203	000000	PIKE HILL	10.000	10,000	0	10,000
PIRONE, ROBERT & MARCIA	000055	001423	000000	126 SOUTH MAIN	0.460	48,900	117,700	166,600
PITKIN JR, FRANK & BETH	000079	000198	000002	582 UNITY	0.990	67,600	147,900	215,500
PITKIN, DONNA L	000075	001637	000000	542 UNITY	1.840	56,900	124,600	181,500
PITKIN, MARK & LISA	000070	001136	000001	17 PIKE HILL	4.090	54,300	246,500	300,800
PITTMAN, STEVEN J	000017	001638	000000	BLUEBERRY RIDGE	60.000	6,492 cu	0	6,492
PITTORINO, ADRIANNE	000029	000766	000000	133 BEECH	0.330	58,000	134,100	192,100
PLAMONDON, KYLE K	000043	000175	000000	58 SUMMER	0.110	42,100	107,400	149,500
PLANTE, DAVID B & JENNIFER A	000070	002171	000000	18 KARLENE	0.920	59,000	149,800	208,800
PLOETTNER, ROBERT	000031	001435	0000T7	431 SUNAPEE LOT #7	0.000	0	6,200	6,200
PLOETTNER, ROBERT W	000031	001435	000000	431 SUNAPEE	1.900	79,500	230,300	309,800
PLOETTNER, ROBERT W	000031	001435	0000T3	431 SUNAPEE LOT #13		0	11,200	11,200
PLOETTNER, ROBERT W	000045	000366	000000	20 SUNAPEE	0.440	69,200	194,300	263,500
PLOETTNER, ROBERT W	000045	000366	000001	34 SUNAPEE	0.260	53,300	12,900	66,200

cu = Property in Current Use

Property Values By Owner

Owner	Map	Lot	Sub	Location	Acres	VALUES Land	Buildings	Total
PLOSS, BRETT & DONNA	000018	001850	000000	31 BLUEBERRY RIDGE	0.600	45,500	75,600	121,100
PLOSS, EVERETT H	000041	001655	000000	24 BROWN	1.030	43,400	67,400	110,800
POCKETT, CHARLES F & VIENO A	000020	000812	000000	10 CARY	0.920	57,600	134,700	192,300
POCKETT, DAVID A	000055	001254	000000	91 SOUTH MAIN	0.170	42,800	69,500	112,300
POETHKE, HANS J	000060	000058	000000	99 MOSQUITO SCHOOLHOUSE	71.000	28,738 cu	4,100	32,838
POISSON, ELIZABETH M	000055	001643	000000	192 SOUTH MAIN	0.360	48,500	87,600	136,100
POISSON, ROSS N	000042	001729	000000	65 GREEN	0.290	48,200	77,200	125,400
POLLARI ET AL, LORI	000044	000237	000000	119 BELKNAP	0.690	48,700	88,400	137,100
POLLARI REV TRUST, MYRTLE M	000035	001623	000001	73 SPRINGFIELD	30.950	82,325 cu	95,900	178,225
POLLARI, E & M & LISA COHEN	000038	000262	000001	JOHN STARK	60.750	67,313 cu	0	67,313
POLLARI, ERIC	000037	001623	00001A	7 HICKERY	2.050	78,400	84,000	162,400
POLLARI, ERIC & LISA A COHEN	000056	002263	000000	16 GOLF	0.630	37,500	0	37,500
POLLARI, ERIC J	000035	001623	000004	53 SPRINGFIELD	1.040	72,200	149,300	221,500
POLLARI, JOANNE M & KEVIN M	000035	000225	000000	106 SPRINGFIELD	1.700	49,600	126,500	176,100
POLLARI, LORI L	000042	000489	000000	58 GREEN	0.120	42,600	73,300	115,900
POLLUTION & RESEARCH DEV CORP	000039	000266	000000	JOHN STARK	12.150	62,100	0	62,100
POLLUTION & RESEARCH DEV CORP	000039	000345	000001	931 JOHN STARK	4.920	83,200	416,200	499,400
PONS, JOHN P	000055	001415	000000	180 SOUTH MAIN	0.380	48,600	95,000	143,600
POPE, DONALD G & DAWNELLE J	000081	000696	000002	SOUTH MAIN	30.000	3,171 cu	0	3,171
PORTER, MAUREEN C	000048	001653	000000	66 PARKVIEW	1.200	50,500	51,400	101,900
POWELL, JOHN & ANNA	000064	001181	000002	269 EAST MOUNTAIN	8.800	87,800	154,700	242,500
POZNIAK JR, ANTHONY & JENNY	000070	000294	000000	17 ELAINE	0.500	57,700	117,400	175,100
PRAIRIE, HELEN N & MARK G	000063	000128	000003	72 BREAKNECK	2.470	77,100	189,400	266,500
PRATT JR, ROBERT	000058	001438	000000	544 BRADFORD	0.920	52,800	58,300	111,100
PRINSEN, MARIE & YANN BALU	000056	000779	000000	7 GOLF	0.960	93,900	181,900	275,800
PROPER, JERRY & EUNICE	000054	000984	000000	161 JOHN STARK	1.200	48,100	40,700	88,800
PROPER, JOHN	000043	000287	000000	110 CHENEY	0.240	52,800	141,700	194,500
PROPER, RANDALL & GAIL	000054	000635	000000	6 THIRD	0.230	48,000	60,700	108,700
PROPER, ROLAND & CATHERINE	000057	000853	000001	3 MOORE	2.020	88,600	155,600	244,200
PROPERTIES INC	000032	002308	000000	280 SUNAPEE	3.090	158,400	450,900	609,300
PROSPECT HILL CONSTRUCTION LLC	000034	000884	000003	WHIPPLE	3.570	55,800	0	55,800
PROUTY, TRACY	000048	001039	001T21	21 EMERALD RIDGE	0.000	0	54,100	54,100
PRUDHOMME, VERA	000043	002328	000000	27 COLUMBUS	0.260	48,100	75,800	123,900
PUBLIC SERVICE COMPANY OF NH	000036	002623	000UTL	567 SUNAPEE	0.850	91,800	8,330,600	8,422,400
PUBLIC SERVICE COMPANY OF NH	000046	002623	000000	SUNAPEE	0.370	65,400	0	65,400
PUBLIC SERVICE COMPANY OF NH	000085	000001	000UTL	NEWPORT	0.000	0	0	0
PURMORT TRUST, RONALD R	000045	000881	000000	39 LAUREL	0.180	45,500	90,600	136,100
PURMORT, BRADLEY & KATHRYN	000045	001899	000000	55 CHURCH	0.190	46,000	98,500	144,500
PUSTAVER JR, JOHN & CORA	000053	000973	000003	WHITCHER	11.000	43,200	0	43,200
PUTNAM SR, DOUGLAS R	000035	002335	000000	74 SPRINGFIELD	25.000	51,765 cu	66,700	118,465
PUTNAM, CAROLYN & P RICKARD	000063	001101	000T39	45 FAIRWAY	0.000	0	27,700	27,700
PUTNAM, CHARLES	000011	000066	000000	FLETCHER	11.760	44,552 cu	200	44,752

cu = Property in Current Use

Property Values By Owner

Owner	Map	Lot	Sub	Location	Acres	VALUES Land	Buildings	Total
PUTNAM, CHARLES	000011	001591	000000	51 FLETCHER	1.120	53,200	124,000	177,200
PYSZ ET AL, ANDREW	000084	001760	000000	415 EAST MOUNTAIN	72.000	137,462 cu	160,900	298,362
PYSZ ET AL, ANDREW	000084	001760	000001	EAST MOUNTAIN	5.000	712 cu	0	712
PYSZ, EUGENE & ELLEN	000064	002336	000000	53 PYSZ	116.000	74,407 cu	84,700	159,107
QUARATIELLO, FRANCIS C	000032	000043	000001	22 COITVIEW	0.397	68,500	94,900	163,400
QUIMBY ET AL, FRANK P	000048	001697	000000	105 PARKVIEW	1.080	48,100	65,900	114,000
QUIMBY, FRANK & PATRICIA	000070	000928	000000	25 BEVERLY	0.230	53,300	78,100	131,400
QUINN, ROBERT J & ARLINDA M	000063	001101	000T23	4 BIRDIE WAY	0.000	0	18,300	18,300
RADFORD, LINDA D	000021	001701	000000	LAFOUNTAINE	0.540	42,800	300	43,100
RADFORD, LINDA E	000021	000505	000000	80 SAND HILL	0.380	43,400	71,500	114,900
RADFORD, THOMAS	000043	000048	000000	15 SUMMER	0.120	42,600	149,900	192,500
RADFORD, THOMAS & NICOLE AMELL	000077	000083	000002	11 SUNSET VISTA	8.600	70,800	298,200	369,000
RAHILLY, DANIEL P & NANCY E	000036	000603	000000	533 SUNAPEE	0.160	36,500	80,000	116,500
RAINEAULT, WILLIAM & MARIE	000011	000035	000002	20 FLETCHER	12.200	68,700	120,600	189,300
RAINEAULT, WILLIAM & MARIE	000011	000068	000000	FLETCHER	25.000	3,562 cu	0	3,562
RAINTREE REC VENTURES LLC	000056	000434	000000	SOUTH MAIN	0.210	210 cu	0	210
RAINTREE REC VENTURES LLC	000056	000574	000000	SOUTH MAIN	0.500	500 cu	0	500
RAINTREE REC VENTURES LLC	000056	001475	000001	UNITY	24.970	24,970 cu	0	24,970
RAINTREE REC VENTURES LLC	000056	001661	000000	SOUTH MAIN	13.000	13,000 cu	900	13,900
RAINTREE REC VENTURES LLC	000056	002356	000000	UNITY	52.280	132,820 cu	47,500	180,320
RAINTREE REC VENTURES LLC	000056	002392	000000	SOUTH MAIN	10.000	10,000 cu	0	10,000
RAINTREE REC VENTURES LLC	000063	001986	000000	BREAKNECK	19.670	19,670 cu	0	19,670
RAINTREE REC VENTURES LLC	000063	002461	000000	112 UNITY	31.000	142,140 cu	266,200	408,340
RANDALL, TIMOTHY D & SUSAN L	000043	001246	000000	164 CHENEY	0.210	51,700	84,800	136,500
RANEY SR, PHILLIP R	000063	001101	0000T8	2 WEDGE WAY	0.000	0	35,200	35,200
RANNEY, DAWN M & GORDON W	000028	002286	002-17	17 KYLE	0.000	0	130,700	130,700
RANNEY, KYLE A & JENNIFER L	000044	000668	000004	105 ELM	0.610	54,300	169,200	223,500
RASTALLIS, JANE Y	000043	001646	000000	27 PROSPECT	0.230	57,600	112,800	170,400
RASTALLIS, MICHAEL A	000040	001121	0002-2	11 NEW-MINN HEIGHTS	1.660	69,000	81,400	150,400
RAY, KATHLEEN	000063	001101	000T44	42 COUNTRY CLUB	0.000	0	19,000	19,000
RAYNO, ERIC J	000048	002226	000000	98 MAPLE	0.310	48,300	74,000	122,300
REAMON, PAUL & TERRY LEE	000042	001545	000000	29-31 MYRTLE	0.250	48,100	119,900	168,000
RED BIRD REV TRUST NO 2	000023	001392	000005	MCDONOUGH	12.800	2,687 cu	0	2,687
RED BIRD REVOC TRUST 11/97	000024	001392	000004	99 MCDONOUGH	41.800	54,355 cu	96,200	150,555
RED GATE FARM NOMINEE TRUST	000013	001770	000000	56 CAMEL HUMP	7.840	112,800	133,000	245,800
REDFIELD, DIANE & PETER MARTIN	000043	001606	000000	106 NORTH MAIN	0.240	60,000	196,300	256,300
REDFIELD, KAREN A	000042	001755	000000	35 MIDDLE	0.130	43,100	72,800	115,900
REED, LINDA M	000076	001499	000000	715 SOUTH MAIN	3.800	61,600	79,600	141,200
REED, MARK L & DONNA	000053	000784	000000	330 JOHN STARK	4.800	143,900	45,000	188,900
REID, RAYMOND	000043	001722	000000	121 CHENEY	1.460	68,300	124,300	192,600
REISSIS, CONSTANTINE D	000019	002085	000004	ROWELL	1.950	33,800	0	33,800
RENEHAN, OLIVER	000056	001305	000000	214 SOUTH MAIN	4.300	59,700	83,000	142,700

cu = Property in Current Use

Property Values By Owner

Owner	Map	Lot	Sub	Location	Acres	VALUES Land	Buildings	Total
REXBO REALTY INC	000045	000311	000000	7 JOHN STARK	0.430	217,500	349,400	566,900
REXFORD, B & GLENN FELLOWS	000051	001938	000000	417 CHANDLERS MILL	12.500	67,038 cu	155,800	222,838
RICCARDI, JAMES P & KRISTEN S	000040	001004	000000	72 AYERS	4.500	54,600	153,200	207,800
RICE OIL CO INC	000032	002162	000000	322 SUNAPEE	0.337	67,600	144,900	212,500
RICE, JULIE KING	000040	000082	000001	53 AYERS	2.170	62,500	74,000	136,500
RICE, MARION M	000020	001724	000000	12 ALLEN	0.550	49,600	125,600	175,200
RICE, TIMOTHY S	000055	002111	000000	14-16 JOHN STARK	0.570	275,300	572,200	847,500
RICH FAMILY TRUST	000076	002399	00BT26	10 GLEN WAY	0.000	0	43,000	43,000
RICH JR, CHARLES F	000052	002079	000005	54 CHANDLERS MILL	5.300	56,800	54,300	111,100
RICHARDS FREE LIBRARY	000043	000386	000000	58 NORTH MAIN	1.300	98,600	1,504,000	1,602,600
RICHARDS FREE LIBRARY	000043	000639	000000	NORTH MAIN	0.390	42,800	9,100	51,900
RICHARDS FREE LIBRARY	000043	001198	000000	NORTH MAIN	0.230	42,200	0	42,200
RICHARDS, DAVID	000034	001698	000000	493 SUNAPEE	0.250	40,300	55,800	96,100
RICHARDSON JR, LORA & MICHAEL	000062	000145	000001	300 BASCOM	2.200	50,600	74,100	124,700
RICHARDSON, BRENT & BECKY	000051	000618	000000	380 CHANDLERS MILL	1.450	49,100	77,200	126,300
RICHARDSON, BRIAN & SANDRA	000051	000730	000000	CHANDLERS MILL	30.050	3,018 cu	0	3,018
RICHARDSON, BRIAN & SANDRA	000051	000731	000000	379 CHANDLERS MILL	9.600	63,865 cu	69,900	133,765
RICHARDSON, BRUCE & LYNDA	000048	001039	001T10	10 EMERALD RIDGE	0.000	0	31,900	31,900
RICHARDSON, BRUCE M & NANCY G	000032	001592	000000	308 SUNAPEE	0.640	72,200	186,700	258,900
RICHARDSON, ELAINE	000069	001136	000009	119 PIKE HILL	3.480	65,100	142,800	207,900
RICHARDSON, KIM B & DONNA E	000039	000831	000001	862 JOHN STARK	1.440	54,300	186,600	240,900
RICHARDSON, LARRY & CHERYL	000062	001730	000000	241 BASCOM	2.200	74,600	79,800	154,400
RICHER, CLIFFORD & ELIZABETH	000043	001738	000000	122 CHENEY	0.180	50,100	97,500	147,600
RICKARD, KENNETH & NANCY	000036	001739	000000	4 COTTAGE	0.180	50,100	95,900	146,000
RICKARD, KENNETH R & NANCY P	000035	001740	000000	105 SPRINGFIELD	1.360	60,900	90,300	151,200
RINES REVOC TRUST, DOROTHY E	000043	001741	000000	54 BELKNAP	0.140	43,600	77,500	121,100
RINES, EMERY W & VIRGINIA M	000052	002130	000002	129 CUTTS	14.500	55,120 cu	26,800	81,920
RIPLEY, KENNETH	000047	000252	000000	303 MAPLE	14.360	54,315 cu	83,400	137,715
RIPLEY, RICHARD & THERESA	000018	001743	000000	338 CORBIN	0.950	52,900	121,800	174,700
RISSALA, LUCILLE	000046	001744	000000	78 SARGENT	0.450	53,700	73,500	127,200
RITONDO, MICHAEL E	000016	001411	000000	MCDONOUGH	116.000	6,573 cu	0	6,573
RITONDO, MICHAEL E	000023	001411	000001	152 MCDONOUGH	4.740	123,785 cu	260,300	384,085
RITONDO, MICHAEL E	000023	001411	000002	MCDONOUGH	8.800	1,568 cu	0	1,568
RIVANO, LINO P & KARIN A	000015	001714	000005	8 MORNINGSIDE	3.500	47,100	47,700	94,800
ROACH, WILLIAM	000063	001749	000000	SOUTH MAIN	5.750	52,800	0	52,800
ROBERTS ET AL, RUSSELL	000048	001754	000000	127 MAPLE	0.210	47,000	31,300	78,300
ROBERTS TRUST, JOHN & EMMA	000076	001531	000003	52 MAC	2.750	50,100	48,600	98,700
ROBERTS, DAVID E & DEBORAH	000013	002156	000000	523 NORTH MAIN	7.360	78,900	270,200	349,100
ROBERTS, DAVID E & DEBORAH	000013	002156	000001	NORTH MAIN	1.400	38,000	13,000	51,000
ROBERTS, IDA K	000054	001752	000000	23 FOURTH	0.230	48,000	56,900	104,900
ROBERTS, OWEN & THERESA M	000047	000056	000003	322 MAPLE	12.190	60,700	48,000	108,700
ROBERTSON II, TERRY & CRYSTAL	000070	002149	000000	57 KARLENE	0.940	59,000	125,900	184,900

cu = Property in Current Use

Property Values By Owner

Owner	Map	Lot	Sub	Location	Acres	VALUES Land	Buildings	Total
ROBERTSON III, EVERETT B	000042	000213	000000	36 MIDDLE	0.220	47,500	18,100	65,600
ROBERTSON, CRAIG M & HOLLY A	000070	002338	000000	47 ALEXANDER	0.820	58,700	121,700	180,400
ROBERTSON, STEPHEN & HELEN	000043	001461	000000	106 CHENEY	0.350	53,300	149,700	203,000
ROBERTSON, TERRY & ADRIANNE	000070	000218	000001	18 PIKE HILL	0.560	45,200	115,000	160,200
ROCHFORD, K & K ROCHFORD HAGUE	000043	000036	000000	8 WHITNEY	0.340	58,000	134,300	192,300
ROCHFORD, K & K ROCHFORD HAGUE	000043	000036	000001	WHITNEY	0.230	37,400	0	37,400
ROCHFORD, K & K ROCHFORD HAGUE	000043	001763	000000	1 DEXTER	0.340	58,000	134,200	192,200
ROCHFORD, K & K ROCHFORD HAGUE	000043	001768	000000	35 PROSPECT	0.340	58,000	150,000	208,000
ROCHFORD, K & K ROCHFORD-HAGUE	000043	001403	000000	27 DEXTER	0.370	58,200	73,200	131,400
ROCHFORD, K & K ROCHFORD-HAGUE	000043	001561	000000	7 WHITNEY	0.230	63,400	87,600	151,000
ROCKE, KIMBERLY & MERRICK	000070	000559	000000	49 KARLENE	1.300	60,100	119,300	179,400
ROCKE, KIMBERLY & MERRICK	000070	002150	000000	KARLENE	0.920	20,900	0	20,900
RODESCHIN REV TRUST, BEVERLY T	000032	001765	000000	336 SUNAPEE	0.320	46,500	87,800	134,300
RODESCHIN, ALAN	000018	002317	000000	198 BLUEBERRY RIDGE	10.000	63,700	153,000	216,700
RODESCHIN, BARBARA	000032	001766	000000	3 CHATEAU	50.000	92,760 cu	74,000	166,760
RODESCHIN, WILLIAM & HENRY	000032	001766	00000B	7 CHATEAU	0.000	0	13,300	13,300
RODIMON, WAYNE R	000070	001677	000000	52 ALEXANDER	0.500	57,700	102,900	160,600
ROGENSKI, EDWARD P & SUZANNE B	000064	000966	000000	360 EAST MOUNTAIN	3.310	91,200	108,900	200,100
ROGERS, MARJORIE L	000043	001769	000000	56 BEECH	0.350	48,500	93,100	141,600
ROLLINS ET AL, MITCHEL A	000028	002286	002-14	14 KYLE	0.000	0	126,600	126,600
ROLLINS JR, LEON C	000037	001772	000000	SUGAR RIVER	14.800	13,800	0	13,800
ROLLINS, MICHAEL J	000040	001658	000000	60 ENDICOTT	6.800	87,400	50,600	138,000
ROLLINS, MITCHEL & RHONDA	000070	002009	000000	5 WILLOW	0.800	58,600	117,900	176,500
RONAN, SEAN P & JANE M	000063	001101	000T19	24 FAIRWAY	0.000	0	29,200	29,200
ROOK, JASON & LLOYD HAMILTON	000040	001121	0002-3	12 AMELIA	1.830	67,800	95,300	163,100
ROSENDAHL, ROGER & KIM	000048	002169	000000	316 BRADFORD	0.700	55,900	74,500	130,400
ROSS, JUDITH	000048	000279	000000	330 BRADFORD	0.780	47,800	87,700	135,500
ROSS, JUDITH	000048	000279	000001	BRADFORD	1.570	34,900	0	34,900
ROSSETTI, GIOSUE & GERRARDO	000022	001932	000001	SPRINGFIELD	27.900	85,800	0	85,800
ROSSITER, LESTER & ELIZABETH	000018	000177	000000	67 OLD KELLEYVILLE	44.000	54,023 cu	106,900	160,923
ROSSITER, RICHARD & EDITH	000018	001784	000000	6 CORNISH TURNPIKE	0.830	47,300	64,000	111,300
ROSSITER, ROBERT & KAREN	000042	001768	000000	50 MIDDLE	0.360	48,500	82,800	131,300
ROSSITER, ROBERT & KAREN	000042	002118	000000	DALE	0.930	41,200	0	41,200
ROSSITER, WAYNE	000047	000195	000000	309 MAPLE	2.640	49,700	61,400	111,100
ROTH ET AL, MARTHA L & WM J JR	000037	002151	000000	586 SUNAPEE	2.140	200,800	98,900	299,700
ROTH, CRYSTAL & TONY GRAY JR	000028	001492	000MH2	14 PUTNAM		0	5,900	5,900
ROUND ROCK PROPERTIES INC	000041	000334	000000	JOHN STARK	66.350	5,219 cu	0	5,219
ROWE '06 CHILDREN'S TRUST	000042	001335	000000	10 OAK	0.310	48,300	149,100	197,400
ROWE, ERNEST G	000070	001675	000000	48 ALEXANDER	0.560	57,900	96,300	154,200
ROY, LAWRENCE A	000076	002399	000BT3	2 POPPLE WAY	0.000	0	38,000	38,000
ROY, TERRY L B	000026	001011	000000	304 OAK	8.730	67,700	126,500	194,200
ROZOKAT, ALBERT E & INA M	000063	002461	0000MH	114 UNITY	0.000	0	29,800	29,800

cu = Property in Current Use

Property Values By Owner

Owner	Map	Lot	Sub	Location	Acres	VALUES Land	Buildings	Total
RUBCHINUK, SANDRA	000057	001026	000001	20 MOORE	5.600	46,400	0	46,400
RUDE FAMILY TRUST, PATRICIA M	000070	001806	000000	6 ELAINE	1.500	67,900	103,200	171,100
RUGER JR, WILLIAM	000045	000429	000000	CANAL	0.260	13,600	0	13,600
RUGER JR, WILLIAM	000045	000611	000000	CANAL	2.800	94,500	42,100	136,600
RUGER JR, WILLIAM	000045	002346	000000	2-12 MAIN	0.220	65,300	366,600	431,900
RUGER JR, WILLIAM	000046	001272	000000	PARKVIEW	5.300	54,100	0	54,100
RUGER JR, WILLIAM	000046	001650	000000	SUNAPEE	4.700	111,900	0	111,900
RUGER JR, WILLIAM	000048	000326	000000	199 SUNAPEE	6.940	175,700	731,800	907,500
RUGER JR, WILLIAM	000048	002353	000000	PARKVIEW	0.510	13,100	0	13,100
RUGER JR, WILLIAM B	000006	000521	000000	FLETCHER	883.000	37,012 cu	0	37,012
RUGER JR, WILLIAM B	000012	001218	000000	95 CROYDON BROOK	1.200	53,400	89,100	142,500
RUGER JR, WILLIAM B	000012	001953	000003	CROYDON BROOK	57.000	5,165 cu	0	5,165
RUGER JR, WILLIAM B	000012	002091	000000	2 CROYDON BROOK	90.000	147,261 cu	1,007,600	1,154,861
RUGER JR, WILLIAM B	000012	002404	000000	CROYDON BROOK	17.000	1,419 cu	0	1,419
RUGER JR, WILLIAM B	000013	000356	000000	NORTH MAIN	0.730	5,100	0	5,100
RUGER JR, WILLIAM B	000013	002013	000000	570 NORTH MAIN	65.700	33,810 cu	3,000	36,810
RUGER JR, WILLIAM B	000013	002155	000000	NORTH MAIN	1.000	5,500	0	5,500
RUGER JR, WILLIAM B	000013	002372	000000	520 NORTH MAIN	2.200	42,200	0	42,200
RUGER JR, WILLIAM B	000019	000464	000000	SUGAR RIVER	6.800	367 cu	0	367
RUGER JR, WILLIAM B	000019	000835	000000	CORBIN	20.290	873 cu	0	873
RUGER JR, WILLIAM B	000019	002093	000000	CROYDON BROOK	159.000	50,929 cu	0	50,929
RUGER JR, WILLIAM B	000019	002094	000000	CORBIN	15.600	1,315 cu	0	1,315
RUGER JR, WILLIAM B	000020	000647	000000	NORTH MAIN	20.900	195,700	0	195,700
RUGER JR, WILLIAM B	000020	002017	000000	NORTH MAIN	10.670	110,900	0	110,900
RUGER JR, WILLIAM B	000020	002364	00000A	CORBIN	0.600	10,000	0	10,000
RUGER JR, WILLIAM B	000020	002450	000000	10 CORBIN	7.700	140,500	27,500	168,000
RUGER JR, WILLIAM B	000020	002451	000000	5 HASERLAT PARK	6.200	95,100	0	95,100
RUGER JR, WILLIAM B	000045	000049	00000I	120 SUNAPEE	0.390	37,600	0	37,600
RUGER JR, WILLIAM B	000045	000243	000000	117 SUNAPEE	0.190	30,400	0	30,400
RUGER JR, WILLIAM B	000045	000690	000000	113 SUNAPEE	0.190	30,400	0	30,400
RUGER JR, WILLIAM B	000045	001199	000000	107 SUNAPEE	0.370	32,300	0	32,300
RUGER JR, WILLIAM B	000045	001817	000000	MAIN	0.700	73,100	0	73,100
RUGER JR, WILLIAM B	000045	002267	000000	123 SUNAPEE	0.190	30,400	0	30,400
RUGER JR, WILLIAM B	000046	000298	000000	209 SUNAPEE	0.300	42,500	24,300	66,800
RUGER JR, WILLIAM B	000046	001090	000000	235 SUNAPEE	0.230	31,700	0	31,700
RUGER JR, WILLIAM B	000046	002127	000000	SUNAPEE	1.160	17,700	0	17,700
RUGER JR, WILLIAM B	000047	000056	000001	SUGAR RIVER	57.200	95,100	0	95,100
RUGER JR, WILLIAM B	000047	000056	000006	MAPLE	68.400	149,700	0	149,700
RUGER JR, WILLIAM B	000048	000050	000000	85 CANAL	0.170	4,100	0	4,100
RUGER JR, WILLIAM B	000048	000326	000UTL	169 SUNAPEE		0	285,000	285,000
RUGER JR, WILLIAM B	000048	0009II	000000	89 CANAL	0.150	4,000	0	4,000
RUGER JR, WILLIAM B	000048	001041	000000	93 CANAL	0.110	15,200	0	15,200

cu = Property in Current Use

Property Values By Owner

Owner	Map	Lot	Sub	Location	Acres	VALUES Land	Buildings	Total
RUGER JR, WILLIAM B	000083	001953	000000	CROYDON BROOK	21.500	7,775 cu	0	7,775
RUGER JR, WILLIAM B	000083	001953	000001	223 CROYDON BROOK	18.500	109,079 cu	29,000	138,079
RURAL HOUSING SERVICE	000043	002120	000000	58 WINTER	0.210	51,700	90,600	142,300
RUSIN, JASON & AMANDA	000043	000989	000000	23 COLUMBUS	0.220	47,500	88,600	136,100
RUSSELL SR, WILLIAM & EILENE	000076	002399	00BT21	25 POPPLE WAY	0.000	0	72,800	72,800
RUSSELL, GERTRUDE A	000031	001742	0000T6	4 EDGEWOOD PARK	0.000	0	13,200	13,200
RUSSELL, MICHAEL & JENETH	000045	001628	000000	69 MAPLE	0.350	48,500	60,500	109,000
RUTHENBERG, KRISTIN M	000070	001586	000000	4 LORRAINE	0.480	57,700	112,600	170,300
RW HAYES FAMILY LLC	000061	000893	000000	CUTTS	308.000	24,668 cu	0	24,668
RYAN TRUST, WALTER & LAURA	000043	000303	000000	10 GROVE	0.260	52,900	106,600	159,500
RYNEX CO-TRS, DAVID N & GAIL E	000040	000082	000002	67 AYERS	1.890	49,900	96,400	146,300
RZUCIDLO, DAVID & JUDITH	000026	000764	000001	PINE	11.000	1,190 cu	0	1,190
RZUCIDLO, DAVID & JUDITH	000028	001816	000000	189 PINE	5.500	82,076 cu	89,700	171,776
SACCENTO, ROCCO A & MELISSA E	000021	002212	000000	72 SAND HILL	16.300	105,000	162,400	267,400
SACKERSON, ANNIE WIGGINS	000032	001693	000000	14 COITVIEW	0.250	48,100	89,800	137,900
SAFFORD, LINDA M	000075	001087	000000	UNITY	5.300	913 cu	0	913
SAFFORD, LINDA M	000075	001088	000000	552 UNITY	5.300	54,113 cu	94,400	148,513
SALAMON, JONI M & BRUCE J	000057	001104	000000	56 SCHOOLHOUSE	1.850	56,600	109,900	166,500
SALINARDI, PAULINE	000080	001135	000000	COON BROOK	29.000	41,101 cu	0	41,101
SALINARDI, PAULINE	000081	002426	000000	8 COON BROOK	7.000	61,300	131,800	193,100
SALTMARSH REV '07 TR, HAROLD A	000028	001572	000000	11 FAIRBANKS	0.130	43,100	14,800	57,900
SANBORN JR, HARRY & DIANE	000058	001835	000000	550 BRADFORD	0.640	50,400	93,200	143,600
SANBORN, BILLY-JOE	000051	002140	000000	343 CHANDLERS MILL	0.700	57,800	66,700	124,500
SANBORN, DAVID & MONA	000042	001756	000000	57 GREEN	0.150	44,100	66,100	110,200
SANBORN, HARRY	000053	002611	000000	250 JOHN STARK	1.720	63,600	177,500	241,100
SANBORN, HARRY & KATHERINE	000058	000413	000000	BRADFORD	2.300	39,800	1,200	41,000
SANBORN, HARRY & KATHERINE	000058	000868	000002	BRADFORD	2.600	18,200	0	18,200
SANBORN, HARRY & KATHERINE	000058	000868	000003	BRADFORD	1.700	11,900	100	12,000
SANBORN, HARRY & KATHERINE	000058	001662	000000	554 BRADFORD	0.560	49,700	77,400	127,100
SANBORN, HARRY & KATHERINE	000058	002400	000000	555 BRADFORD	0.300	46,700	115,400	162,100
SANBORN, HARRY & KATHERINE	000064	000333	000000	34 BLAISDELL	0.080	1,600	0	1,600
SANBORN, HARRY & KATHERINE	000064	000862	000000	277 EAST MOUNTAIN	18.500	97,900	156,900	254,800
SANBORN, HARRY & KATHERINE	000064	001215	000000	BLAISDELL	0.110	1,800	0	1,800
SANBORN, HARRY & KATHERINE	000064	001666	000000	BLAISDELL	15.000	1,180 cu	0	1,180
SANBORN, WILLIAM	000041	002240	000000	17 BROWN	2.500	46,400	102,800	149,200
SANBORN, WILLIAM & SUSAN	000058	001837	000000	559 BRADFORD	0.570	49,800	113,000	162,800
SANDBERG, ALLAN	000070	000753	000000	WILLOW	0.600	40,700	0	40,700
SANDBERG, ALLAN & BEVERLY	000070	000754	000000	15 WILLOW	0.550	57,900	107,700	165,600
SANDERS, FREDERICK & PAMELA	000045	000407	000000	63 SOUTH MAIN	0.780	50,200	105,000	155,200
SANDERSON, CHARLES M & SUSAN	000029	000244	000000	177 CHENEY	0.630	80,800	117,800	198,600
SAPIEL, ELWIN M & LOUISE M	000064	000847	000000	56 OLD GOSHEN	3.000	75,100	96,200	171,300
SARGEANT, BRUCE L	000028	001829	000001	191 NORTH MAIN	1.600	65,500	117,900	183,400

cu = Property in Current Use

Property Values By Owner

Owner	Map	Lot	Sub	Location	Acres	VALUES Land	Buildings	Total
SARGEANT, EST OF LAWRENCE E	000043	001843	000000	25 WINTER	0.440	53,600	79,600	133,200
SARGENT FAMILY TRUST, JOHN W	000020	002364	0000H5	15 AIRPORT STE 5	0.000	0	36,700	36,700
SARGENT, CHERYL J	000046	000415	0000D3	27 RIVERBEND UNIT #3	0.000	0	59,600	59,600
SARGENT, GINA	000048	001039	001T12	12 EMERALD RIDGE	0.000	0	33,800	33,800
SARGENT, KEVIN P & CHRISTINE E	000070	000370	000000	31 BEVERLY	0.260	53,800	84,300	138,100
SARGENT, MERRILL D & BONNIE M	000063	001101	000T41	52 COUNTRY CLUB	0.000	0	28,300	28,300
SARTWELL IRREV TRUST, HARRIET	000048	001844	000000	138 MAPLE	0.340	48,400	74,700	123,100
SARTWELL, PETER & BEVERLY	000062	001684	000001	183 BASCOM	9.000	72,100	182,100	254,200
SAYCE, BARBARA J	000083	001159	000000	61 CAMEL HUMP	9.100	57,867 cu	226,300	284,167
SAYER, KEITH M	000054	001510	000000	163 ELM	0.510	53,000	70,300	123,300
SCALES, JEANNETTE	000064	001180	000001	5 SCHOOLHOUSE	5.000	181,000	478,000	659,000
SCANLON JR, WILL & MARY BETH	000015	001714	000002	62 REED FARM	2.050	74,300	120,800	195,100
SCANLON, BONNIE F	000045	001972	000000	99 SUNAPEE	0.090	38,700	68,600	107,300
SCHAGEN, DONALD & MARGARET	000012	001709	000000	109 ROWELL	11.400	81,209 cu	166,900	248,109
SCHATZ, RICHARD E	000048	000149	000000	133 SUNAPEE	0.140	59,900	189,800	249,700
SCHATZ, RICHARD E	000048	002027	000000	CANAL	0.110	15,200	0	15,200
SCHISSEL, LAWRENCE & MARY	000012	002085	000006	ROWELL	2.480	34,800	0	34,800
SCHISSEL, LAWRENCE & MARY	000019	002085	000001	257 CORBIN	9.360	79,500	228,100	307,600
SCHREINER, FRANK	000057	002403	000013	31 SUNSHINE	1.030	48,200	124,900	173,100
SCOTT, DIANA & CHRISTOPHER C	000039	000997	000000	6 BARTON WHITNEY	1.600	54,200	81,400	135,600
SCOTT, GEORGIA & ROBERT	000043	001339	000000	34 SUMMIT	0.600	59,100	176,400	235,500
SCOTT, JESSE W	000058	001858	000000	662 BRADFORD	53.000	96,096 cu	124,500	220,596
SCRIBNER, JOSEPHINE M	000006	000062	000000	CORNISH TURNPIKE	52.000	1,256 cu	0	1,256
SCRIBNER, JOSEPHINE M	000011	001859	000000	253 CORNISH TURNPIKE	50.300	65,436 cu	172,400	237,836
SCRUTON, NANCY L	000011	002436	000000	186 CORNISH TURNPIKE	7.500	73,200	62,300	135,500
SCS HOUSING INC	000031	002279	000000	360 SUNAPEE	1.220	146,900	424,800	571,700
SEARLES, DEBRA & GARY	000019	001244	000001	330 OAK	5.000	79,600	165,100	244,700
SEARLES, DEBRA & GARY	000036	001165	000000	526 SUNAPEE	0.220	45,700	97,000	142,700
SEAVEY REV '06 TR, R & C	000028	002286	0002-7	7 KYLE	0.000	0	120,200	120,200
SEAVEY REV '06 TR, R E & C M	000070	002037	000012	19 RIVER VIEW	1.330	62,600	209,700	272,300
SENECHAL, PAUL H & SUSAN A	000051	002189	000000	25 MOSQUITO SCHOOLHOUSE	4.500	34,200	42,400	76,600
SEYMOUR, DONALD & JODY	000018	000657	000000	24 BLUEBERRY RIDGE	0.690	46,200	89,600	135,800
SEYMOUR, IRVING & VICKEY	000040	002224	000000	11 CHANDLERS MILL	0.280	42,200	136,300	178,500
SHACKETT REV TRUST 97, JANE A	000054	002477	000000	23 KNOLL	3.040	71,200	204,200	275,400
SHAMPNEY, GINGER ANN	000062	001359	000000	6 GERMAN SHEPHERD WAY	1.100	48,400	13,800	62,200
SHANK JR, JOHN & MADELINE	000020	001876	000000	3 HOYT	0.920	57,600	106,100	163,700
SHAW, EDWARD P & KAREN S	000048	001622	000000	245 MAPLE	0.190	43,500	79,500	123,000
SHAW, ROBERT E & CAROLE R	000048	001039	000000	237 MAPLE	0.530	49,200	100,800	150,000
SHEAROUSE, DONALD C	000063	000916	00002A	18 BREAKNECK	1.010	66,200	122,800	189,000
SHEEHAN ET AL, GERALDINE B	000037	001878	000000	608 SUNAPEE	0.200	44,800	87,400	132,200
SHEEHAN, FREDERICK & MARY F	000058	001654	000000	640 BRADFORD	3.760	111,300	108,600	219,900
SHEEHAN, TERRY W & MELANIE P	000020	002434	000000	SUMMER	19.000	24,200	0	24,200

cu = Property in Current Use

Property Values By Owner

Owner	Map	Lot	Sub	Location	Acres	VALUES Land	Buildings	Total
SHELLHORNE, JAMES & NANCY	000043	000031	000000	144 CHENEY	1.340	77,000	155,900	232,900
SHEPARD III ET AL, JEFFERY J	000046	000415	0000A1	11 RIVERBEND UNIT #1	0.000	0	59,600	59,600
SHEPARD III, ERNEST	000080	001263	000002	76 COON BROOK	12.900	43,623 cu	136,300	179,923
SHEPARD JR, ERNEST & LINDA	000029	000015	000000	193 SUMMER	0.460	53,700	116,400	170,100
SHEPARD, FREDERIC & BEVERLY	000029	000306	000000	181 CHENEY	0.270	53,000	94,800	147,800
SHEPARD, ROBBIN E & APRIL M	000052	001311	000000	385 BASCOM	3.000	52,200	143,100	195,300
SHERBURNE, WARREN	000044	001880	000000	58 PINE	0.520	58,800	171,500	230,300
SHERMAN JR, MAXWELL & JOAN	000040	001887	000000	592 JOHN STARK	0.930	46,200	79,300	125,500
SHERMAN, EUGENE DONALD	000076	002399	00BT47	3 GLEN WAY	0.000	0	70,000	70,000
SHERMAN, ROBERT V & THERESA M	000063	001944	000000	71 POLLARDS MILL	1.200	68,200	118,100	186,300
SHULL, DORIEN & KATHERINE	000043	000017	000000	87 SUMMER	0.500	53,900	101,900	155,800
SHULL, JOHN & MARLENE	000029	001723	000000	192 SUMMER	0.340	53,200	60,200	113,400
SHULL, JOHN & MARLENE	000053	000697	000000	100 WHITCHER	9.090	41,800	0	41,800
SHULL, JOHN & MARLENE	000053	002397	000000	96 WHITCHER	4.800	41,400	3,900	45,300
SHULTZ TRUST OF 2005, WALTER	000045	001891	000000	12 ASH	0.210	37,000	8,300	45,300
SHULTZ, DAVID	000045	001892	000000	SULLIVAN	0.150	31,700	8,200	39,900
SHULTZ, DAVID & T & J CSUTOR	000045	000546	000000	24 SULLIVAN	0.240	43,200	24,700	67,900
SHULTZ, RUTH & WALTER	000045	001210	000000	27 SULLIVAN	0.040	25,700	44,200	69,900
SHULTZ, RUTH & WALTER	000045	002386	000000	SULLIVAN	0.030	900	1,600	2,500
SICHOL REV TRUST, BENJAMIN J	000020	001894	000000	NORTH MAIN	87.570	50,060 cu	0	50,060
SIELEWICZ TR '06 ET AL, JOYCE	000012	001897	000000	ROWELL	49.500	5,339 cu	0	5,339
SIELEWICZ TR OF '06, JOYCE W	000012	001897	000001	56 ROWELL	5.000	72,900	205,400	278,300
SILVA JR, CUSTODIA J & KAREN	000075	000198	000000	566 UNITY	97.400	64,019 cu	10,000	74,019
SIMINO, KEITH & ROSEMARY BAKER	000019	001266	000000	465 OAK	46.500	74,209 cu	377,900	452,109
SIMINO, KEITH & ROSEMARY BAKER	000019	001266	000001	413 OAK	5.520	114,800	149,700	264,500
SIMINO, LANNIE FELLOWS	000076	000686	000002	756 SOUTH MAIN	77.200	62,953 cu	95,800	158,753
SIMINO, LANNIE FELLOWS	000076	000689	000000	SOUTH MAIN	107.500	57,517 cu	100	57,617
SIMINO, MARK &RENE (GLASSCOCK)	000028	000439	000000	194 NORTH MAIN	0.410	48,700	102,100	150,800
SIMMONS, RICHARD D	000057	000292	000000	50 SCHOOLHOUSE	2.400	60,600	42,000	102,600
SIMONEAU, HOWARD & ELIZABETH	000055	001908	000000	177 SOUTH MAIN	0.450	48,900	93,800	142,700
SIMONEAU, IVAN J & BETTY L	000040	000848	000000	628 JOHN STARK	3.100	48,400	42,200	90,600
SIMONEAU, LISA M	000048	002005	000000	142 MAPLE	0.110	42,100	80,400	122,500
SIMONEAU, MICHAEL & WENDY KING	000055	002011	000000	25 WOODLAND	0.180	50,100	77,500	127,600
SIMONEAU, PATRICIA & WAYNE	000055	001910	000000	113 LAUREL	0.230	48,000	82,800	130,800
SIMONEAU, PAUL J & NANETTE M	000042	000471	000000	30 MIDDLE	0.440	48,800	91,800	140,600
SIMONEAU, ROBERT & GLORIA	000051	000629	000000	41 MOSQUITO SCHOOLHOUSE	35.000	52,514 cu	45,100	97,614
SIMPSON, ELDON & VIOLET	000012	001433	000000	76 ROWELL	5.000	72,900	106,100	179,000
SIRIOS, HOLLY B	000028	000134	000000	6 ROSELAND	0.140	43,600	41,300	84,900
SIROIS, BRETT ALAN	000043	001913	000000	95 BEECH	0.830	65,100	84,000	149,100
SIROIS, DANIEL	000018	002291	000000	12 BLUEBERRY RIDGE	1.060	48,300	58,000	106,300
SIROSKY, CHARLES M	000020	001914	000000	34 CARY	1.160	63,900	131,700	195,600
SKARIN, CHRISTINE W	000044	000104	000002	76 BOYLAND	5.060	116,300	324,500	440,800

cu = Property in Current Use

Property Values By Owner

Owner	Map	Lot	Sub	Location	Acres	VALUES Land	Buildings	Total
SKARIN, MICHAEL J	000028	000509	000000	232 NORTH MAIN	0.760	83,000	162,900	245,900
SKINNER, KEVIN & SEBA	000020	001894	000001	43 CARY	1.210	58,200	44,100	102,300
SLAY, COLEEN A & V MILLER	000043	000449	000000	29 BEECH	0.090	39,100	98,400	137,500
SLEATH, KARA & BRENT MORIN	000044	000442	000000	79 PINE	0.680	59,400	93,700	153,100
SMALL, ROGER	000028	001917	000000	64 OAK	1.400	64,700	97,100	161,800
SMART, MICHAEL P	000043	001919	000000	99 SUMMER	0.520	67,200	98,300	165,500
SMART, SALLY	000034	001999	000000	497 SUNAPEE	0.250	40,300	51,200	91,500
SMITH CO-TRS, RICHARD & SUSAN	000019	000063	00000B	424 OAK	6.100	63,200	236,800	300,000
SMITH II, JOHN & SANDRA	000029	001396	000001	4 SPRUCE	0.240	57,600	121,600	179,200
SMITH JR, DONALD E	000057	002036	000000	106 EAST MOUNTAIN	0.950	52,900	108,000	160,900
SMITH JR, KINGSLEY	000071	002213	000000	2 PAGE HILL	42.800	164,900	238,400	403,300
SMITH JR, NORMAN & SUSAN	000077	002377	000000	148 TURKEY HILL	80.290	109,168 cu	262,700	371,868
SMITH JR, NORMAN W & SUSAN D	000036	001942	000000	27 SPRINGFIELD	4.300	89,400	166,200	255,600
SMITH SR, JAMES M & MELODY L	000054	001065	000000	28 KNOLL	2.090	77,600	89,700	167,300
SMITH, BERNARD & NANCY	000063	000341	000001	69 BASCOM	2.000	50,200	112,400	162,600
SMITH, CHRISTOPHER &J GIROUARD	000042	000445	000000	15 GREEN	0.140	43,600	91,100	134,700
SMITH, DANA J & HEATHER L	000084	001309	000000	EAST MOUNTAIN	18.000	1,807 cu	0	1,807
SMITH, DAVID	000014	002183	000003	317 SAND HILL	2.420	46,200	8,600	54,800
SMITH, DAVID A	000075	002399	000007	526 UNITY	1.010	49,700	33,400	83,100
SMITH, DEAN R	000076	001943	000000	455 UNITY	1.660	56,400	93,200	149,600
SMITH, EDMUND C & GAIL M	000042	001605	000000	11 SYNDICATE	0.190	46,000	89,500	135,500
SMITH, ETHEL G	000070	001940	000000	14 POLLARDS MILL	6.200	62,100	124,000	186,100
SMITH, ETHEL G	000071	000197	000000	PAGE HILL	2.570	29,400	0	29,400
SMITH, FRANCIS & JACQUELINE	000042	001721	000000	13-15 WALNUT	0.410	48,700	122,400	171,100
SMITH, FREDRIC M & CHRISTINE P	000015	001718	000000	28 REED FARM	1.010	48,200	37,500	85,700
SMITH, GEORGE E	000034	000010	000000	WHIPPLE	0.400	2,600	0	2,600
SMITH, GEORGE E	000036	002517	000000	PARADISE	2.200	13,300	0	13,300
SMITH, H KURTIS & BRENDA L	000063	001348	000000	99 UNITY	0.630	58,600	102,900	161,500
SMITH, JANE C	000056	002277	000000	65 UNITY	0.470	52,800	105,800	158,600
SMITH, MARION	000031	001935	000000	380 SUNAPEE	4.600	214,100	132,900	347,000
SMITH, MAYDRA	000043	001375	000000	12 SUMMER	0.090	39,100	88,300	127,400
SMITH, MICHAEL A	000076	002399	00BT31	15 POPPLE WAY	0.000	0	38,800	38,800
SMITH, RICHARD C	000043	001947	000000	43 SUMMER	0.170	45,000	69,900	114,900
SMITH, WAYNE	000045	001949	000000	29 SULLIVAN	0.070	30,700	48,300	79,000
SMITH, WILLIAM H & SUSAN B	000029	001596	000000	203 CHENEY	0.440	53,600	91,900	145,500
SMITH, WILLIAM H & SUSAN B	000029	001596	000001	CHENEY	0.360	37,500	0	37,500
SNOW, SHEILA	000055	001751	000000	4 UNITY	12.310	72,174 cu	170,900	243,074
SNOW, SHEILA Y	000055	001480	000000	JEFFERSON	1.900	33,900	0	33,900
SNOW, YVETTE P	000062	000053	000000	242 BASCOM	1.300	48,800	27,200	76,000
SNYDER, JANET C	000075	001958	000000	569 UNITY	48.000	58,632 cu	29,900	88,532
SOLIS, PATRICK J	000043	000536	000000	44 WINTER	0.470	53,800	98,500	152,300
SOLIS, PATRICK J & NANCY S	000022	001647	000000	147 SPRINGFIELD	3.840	58,600	95,700	154,300

cu = Property in Current Use

Property Values By Owner

Owner	Map	Lot	Sub	Location	Acres	VALUES Land	Buildings	Total
SONDRINI, ELISE &L DUFRESNE JR	000076	002399	00BT11	18 POPPLE WAY	0.000	0	37,200	37,200
SOULIOTIS, GEORGE & JENNIFER	000046	001808	000000	23 SUMMIT	0.440	58,400	132,400	190,800
SOULIOTIS, JOHN & FRANK	000032	001602	000000	339 SUNAPEE	0.530	61,700	163,400	225,100
SOUTH CONGREGATIONAL CHURCH	000045	000357	000000	20 CHURCH	1.460	112,900	905,800	1,018,700
SOUTH CONGREGATIONAL CHURCH	000045	000357	000001	60 SOUTH MAIN	0.000	0	286,800	286,800
SPANOS, CHRISTOPHER S	000039	002003	000001	826 JOHN STARK	6.480	131,300	354,100	485,400
SPANOS, CHRISTOPHER S	000039	002003	000002	JOHN STARK	7.360	49,800	0	49,800
SPANOS, PAUL S & TERRI G	000043	002001	000000	17 WHITNEY	0.310	57,900	117,900	175,800
SPANOS, TIMOTHY C & KELLEY	000043	001522	000000	HATCH	0.230	40,300	0	40,300
SPANOS, TIMOTHY C & KELLEY	000043	001966	000000	1 HATCH	3.260	78,200	142,400	220,600
SPAULDING SR, PAUL & FLORENCE	000028	002475	000001	12 FAIRBANKS	0.130	43,100	31,900	75,000
SPAULDING, BERT & JACQUELINE	000040	001975	000000	674 JOHN STARK	31.700	287,200	361,300	648,500
SPAULDING, LINDA &FREDERICK JR	000024	002164	000001	BARTON WHITNEY	2.640	40,400	0	40,400
SPAULDING, LINDA &FREDERICK JR	000024	002164	000002	101 BARTON WHITNEY	2.650	56,300	52,000	108,300
SPEAR, SCOTT & DEBORAH C	000075	002098	000002	226 SKYLINE	18.000	89,420 cu	171,200	260,620
SPEAR, SCOTT & DEBORAH C	000075	002098	00001A	SKYLINE	7.310	751 cu	0	751
SPECIAL INFORMATION SERVICES	000057	002623	000000	EAST MOUNTAIN	0.770	36,100	0	36,100
SPENCE, KENNETH & BARBARA	000043	001689	000000	49 PARK	0.390	53,400	257,700	311,100
SPREADBURY JR, SIDNEY & B	000070	001896	000000	311 UNITY	0.770	53,700	100,000	153,700
SPREADBURY, SIDNEY A & AMY	000053	001241	000007	358 BASCOM	1.810	49,800	99,400	149,200
ST. AMAND, HEATHER L	000048	002186	000000	129 CLARK	0.260	48,100	87,200	135,300
ST. CYR FAMILY TRUST OF 1998	000029	001825	000000	172 SUMMER	0.340	53,200	98,200	151,400
ST. LAURENT, HARRIET E	000055	002252	000000	110 LAUREL	18.000	80,027 cu	180,300	260,327
ST. LAURENT, MARC D	000043	000610	000000	25 HIGHLAND	0.440	58,400	122,400	180,800
ST. MARTIN, ZORA Z	000029	001777	000000	DEWALT	0.290	33,800	0	33,800
ST. MARTIN, ZORA Z	000029	001827	000000	188 CHENEY	0.240	52,800	128,900	181,700
ST. ONGE, MICHELLE	000045	002232	000000	17 LAUREL	0.250	41,900	76,300	118,200
ST. PATRICK'S CEMETERY	000029	002495	000000	170 SUMMER	5.400	229,300	0	229,300
ST. PATRICK'S CHURCH	000043	000065	000000	32 BEECH	1.200	99,900	497,600	597,500
ST. PATRICK'S CHURCH	000043	000613	000000	40 SCHOOL	0.400	48,700	289,600	338,300
ST. PATRICK'S CHURCH	000043	002495	000000	SUMMER	15.000	250,300	0	250,300
ST. VASILIOS GREEK CHURCH	000020	002366	000000	CORBIN	5.900	47,000	0	47,000
ST. VASILIOS GREEK CHURCH	000043	000227	000000	WINTER	0.410	53,500	196,200	249,700
ST. VASILIOS GREEK CHURCH	000043	001920	000000	GRANDVIEW	0.460	47,000	0	47,000
STACKPOLE, NELSON & KATHIE	000053	000973	000005	49 WHITCHER	10.000	57,100	15,900	73,000
STACY, HARRY & AVIS	000043	001342	000000	30 LINCOLN	1.400	69,500	209,300	278,800
STANION, DENNIS C	000017	000346	000002	242 BLUEBERRY RIDGE	1.180	53,300	24,100	77,400
STANLEY, GORDON & CAROLYN	000053	000957	000000	NEWPORT HEIGHTS	4.500	4,500	0	4,500
STANLEY, GORDON & CAROLYN	000053	002351	000000	NEWPORT HEIGHTS	5.130	5,100	0	5,100
STANLEY, GORDON & CAROLYN	000053	002352	000000	NEWPORT HEIGHTS	5.000	5,000	0	5,000
STANLEY, GORDON & CAROLYN	000053	002354	000000	NEWPORT HEIGHTS	6.000	6,000	0	6,000
STANLEY, GORDON & CAROLYN	000054	000259	000001	JOHN STARK	5.630	64,800	0	64,800

cu = Property in Current Use

Property Values By Owner

Owner	Map	Lot	Sub	Location	Acres	VALUES Land	Buildings	Total
STANLEY, GORDON & CAROLYN	000054	000259	000002	148 JOHN STARK	5.170	74,500	144,500	219,000
STANLEY, GORDON & CAROLYN	000054	000259	000003	JOHN STARK	13.330	53,300	0	53,300
STARCHER, FAITH D	000057	001926	000001	487 BRADFORD	1.820	54,600	50,300	104,900
STARIKNOK ET AL CO-TRS, M	000052	001985	000000	BASCOM	15.000	1,507 cu	0	1,507
STARR, JACK & GALE	000063	001648	000000	199 UNITY	15.500	60,291 cu	241,900	302,191
STARR, JACK & GALE	000063	001648	000001	195 UNITY	1.700	56,500	73,500	130,000
STARR, JACK & GALE	000063	001987	000000	181 UNITY	11.230	55,679 cu	53,100	108,779
STEELE, ROBERT C & LISA A	000043	000320	000000	6 COLUMBUS	0.440	48,800	115,200	164,000
STEFAN, GARY & BRIDGET	000044	001934	000000	141 BELKNAP	0.500	52,900	110,500	163,400
STELLA FAM REV TRUST OF 2006	000064	000007	000000	464 SOUTH MAIN	25.000	64,878 cu	277,900	342,778
STEPHENS, RANDALL C & ANGELIKA	000054	000492	000000	116 ELM	3.000	93,600	203,300	296,900
STETSON, DEAN & MAURA	000020	000338	000000	5 ALLEN	1.010	54,500	153,300	207,800
STETSON, GARDINER & GLORIA	000012	001995	000000	CROYDON BROOK	30.000	55,434 cu	0	55,434
STETSON, GARDINER & GLORIA	000020	001993	000000	10 ALLEN	1.100	54,700	137,800	192,500
STETSON, GARDINER & GLORIA	000028	001992	000000	119 OAK	0.550	50,500	52,900	103,400
STEVEN, PETER	000021	000018	000000	29 LAFOUNTAINE	0.530	31,500	0	31,500
STEVENS & REED DEVELOPMENT LLC	000036	000324	000000	11 PARADISE	4.320	66,800	141,500	208,300
STEVENS & REED DEVELOPMENT LLC	000036	000519	00000A	PARADISE	19.600	63,400	144,400	207,800
STEVENS & REED DEVELOPMENT LLC	000070	002419	000000	58 ALEXANDER	4.410	58,000	0	58,000
STEVENS ET AL, GEORGE	000043	001321	000000	38 SUMMER	0.290	48,200	119,600	167,800
STEVENS, CAROLINE R	000028	000072	000000	NEWPORT	0.110	29,500	400	29,900
STEVENS, CONNIE A	000045	001633	000000	61 CHURCH	0.160	44,600	92,000	136,600
STEVENS, ELEANOR J	000045	000575	000000	37 LAUREL	0.150	44,100	96,400	140,500
STEVENS, JOSHUA K	000014	001757	000000	37 ASPEN	3.400	41,400	0	41,400
STEVENS, JUDSON A	000037	001672	000000	3 HICKERY	0.500	53,500	85,900	139,400
STEVENS, PETER J	000064	001180	000002	32 PYSZ	2.020	55,000	130,800	185,800
STEWART, RONALD	000023	000409	000000	EAST GREEN MOUNTAIN	1.200	15,000	0	15,000
STEWART, RONALD & JUDITH	000023	000098	000000	656 EAST GREEN MOUNTAIN	3.100	26,300	25,200	51,500
STILLSON, BRIAN & CATHERINE	000029	001213	000000	195 CHENEY	0.420	53,600	125,200	178,800
STODDARD, KARLENE	000062	002002	000000	190 BASCOM	22.000	50,494 cu	112,300	162,794
STONE, DAVID & LINDA	000070	002420	000005	74 ALEXANDER	0.680	55,400	117,900	173,300
STONE, EDWARD & EVERLENE	000053	000363	000000	310 BASCOM	1.400	49,000	42,200	91,200
STONE, RONALD & HAZEL	000079	001936	000000	599 UNITY	3.420	61,700	100,700	162,400
STONE, THOMAS & SHANON	000048	002146	000000	123 MAPLE	0.190	46,000	64,400	110,400
STONE, WILLIAM & NANCY	000014	002183	000002	307 SAND HILL	2.440	46,200	33,900	80,100
STORK, VICTOR R & VIVIAN A	000070	001928	000000	53 POLLARDS MILL	0.480	52,900	104,000	156,900
STOUT, ELMER E & MARY E	000046	001822	000000	25 SUMMIT	0.880	60,200	148,500	208,700
STOUT, GREGORY & ANN	000043	000045	000000	90 SUMMER	0.410	53,500	127,400	180,900
STOUT, JEFFREY A & BELINDA	000029	001325	000000	190 SUMMER	0.170	49,600	102,600	152,200
STRAETER, ECKHARD	000020	002364	000H10	15 AIRPORT STE 10	0.000	0	54,800	54,800
STRANGE REV TRUST OF 2004	000045	002250	000000	32-34 CENTRAL	0.410	50,700	196,000	246,700
STREBEL, SUSAN H	000042	002282	000000	35 SYNDICATE	0.150	44,100	60,700	104,800

cu = Property in Current Use

Property Values By Owner

Owner	Map	Lot	Sub	Location	Acres	VALUES Land	Buildings	Total
STRICKLAND, HAROLD ROY	000053	001569	000000	372 BASCOM	1.470	49,100	29,100	78,200
STRULLY, JOAN C	000070	002175	000000	35 KARLENE	1.560	75,300	180,000	255,300
STURM RUGER CO INC	000031	001969	000000	411 SUNAPEE	54.600	278,100	3,388,200	3,666,300
STURM RUGER CO INC	000031	002014	000000	411 SUNAPEE	8.900	242,300	2,510,200	2,752,500
STURM RUGER CO INC	000031	002018	000000	410 SUNAPEE	1.200	76,600	51,800	128,400
STURM RUGER CO INC	000031	002170	000000	SUNAPEE	0.670	10,100	0	10,100
STURM RUGER CO INC	000034	001084	000001	SUNAPEE	0.448	1,700	0	1,700
STURM RUGER CO INC	000036	001084	000003	SUNAPEE	0.085	300	0	300
STURM RUGER CO INC	000036	001635	000000	529 SUNAPEE	27.300	311,400	657,500	968,900
STURTEVANT, GEORGE	000018	000843	000002	5 OLD KELLEYVILLE	0.540	49,500	169,500	219,000
STURTEVANT, GEORGE	000018	000843	000003	OLD KELLEYVILLE	0.040	1,200	0	1,200
STURTEVANT, JAMES & BERNADINE	000043	000656	000000	44 SUMMER	0.300	48,300	114,700	163,000
STURTEVANT, SHARON A	000048	000203	000000	18 PARKVIEW	0.200	33,500	43,900	77,400
SUCHARZEWSKI, BEVERLY D	000038	001225	000000	1057 JOHN STARK	1.560	47,900	94,000	141,900
SUGAR RIVER PROPERTIES LLC	000045	001604	000000	23 SUNAPEE	0.060	58,800	188,800	247,600
SUGAR RIVER REALTY TRUST	000076	001315	000000	707 SOUTH MAIN	4.000	35,000	800	35,800
SUGAR RIVER SAVINGS BANK	000045	000385	000000	20-22 NORTH MAIN	1.970	126,500	824,200	950,700
SUGAR RIVER SAVINGS BANK	000045	002022	000000	44 NORTH MAIN	0.810	107,700	247,500	355,200
SUGAR RIVER SAVINGS BANK	000045	002023	000000	10-12 NORTH MAIN	2.380	131,300	1,708,400	1,839,700
SULLIVAN COUNTY	000045	000022	000000	7 SUNAPEE	0.123	41,100	0	41,100
SULLIVAN COUNTY	000045	000921	000000	14 MAIN	0.330	67,500	1,562,200	1,629,700
SULLIVAN COUNTY OF	000045	000258	00000B	24 MAIN	0.000	0	213,300	213,300
SULLIVAN, CAROL D	000043	001070	000000	95 SUMMER	0.300	53,100	95,900	149,000
SULLIVAN, JOHN & DIANE	000043	001989	000000	10 PROSPECT	0.170	54,100	86,100	140,200
SULLIVAN, RICHARD & DINA CODY	000028	002280	000000	174 PINE	2.500	91,900	104,000	195,900
SULLIVAN, RICHARD G	000028	000349	000000	3 PUTNAM	0.510	85,200	213,400	298,600
SULLIVAN, STEVEN B	000043	001564	000000	2 AUTUMN	0.110	41,700	57,100	98,800
SULLIVAN, THOMAS & NICOLE	000036	000512	000000	568 SUNAPEE	1.000	90,800	193,800	284,600
SUMMERCREST ASSTD LIV LLC	000029	000994	000001	KILLARNEY	0.140	600	0	600
SUMMERCREST ASSTD LIV LLC	000029	002489	000001	169 SUMMER	2.580	379,400	2,599,700	2,979,100
SUMMIT DISTRIBUTING LLC	000045	001687	000000	80 SUNAPEE	0.140	209,700	161,400	371,100
SUNAPEE FURNITURE & BEDDING CO	000046	002038	000000	239 SUNAPEE	0.240	66,000	120,400	186,400
SUNAPEE STREET AUTO WORKS LLC	000045	000420	000000	50 SUNAPEE	0.540	70,700	39,400	110,100
SUNAPEE STREET AUTO WORKS LLC	000045	000849	000000	58 SUNAPEE	0.190	50,600	0	50,600
SUNSHINE BAPTIST CHURCH	000032	000369	000002	4 COITVIEW	0.320	57,500	91,900	149,400
SUNSHINE BAPTIST CHURCH	000032	000878	000000	314 SUNAPEE	0.790	74,400	462,500	536,900
SUNSHINE BAPTIST CHURCH	000032	001870	000000	310 SUNAPEE	1.490	50,900	69,500	120,400
SUNSHINE BAPTIST CHURCH	000032	002278	00000A	312 SUNAPEE	36.000	94,500	169,200	263,700
SUOJANEN, THOMAS	000021	002041	000000	173 SAND HILL	1.500	48,900	126,000	174,900
SURRELL, MARJORIE E	000054	001979	000000	3 PINE	0.210	47,000	73,900	120,900
SWAIN, MARTHA F	000026	000459	000000	307 OAK	2.750	59,700	134,500	194,200
SWAIN, VORN & BARBARA	000070	001249	000000	305 UNITY	0.520	53,000	64,000	117,000

cu = Property in Current Use

Property Values By Owner

Owner	Map	Lot	Sub	Location	Acres	VALUES Land	Buildings	Total
SWAN, JAMES R	000042	000841	000000	46 MYRTLE	0.110	42,100	49,600	91,700
SWEENEY, MINETTE V	000052	001710	000000	JOHN STARK	28.390	78,300	0	78,300
SWEENEY, STANLEY & KATHLEEN	000029	000538	000001	20 DEWALT	0.210	47,000	104,400	151,400
SWEET, CHRISTINE H	000045	002066	000000	28-30 SOUTH	0.220	47,500	160,700	208,200
SWENSEN, STEPHEN & PRISCILLA	000018	000169	000000	57 OLD KELLEYVILLE	3.150	76,500	112,200	188,700
SWENSON, DONALD	000043	002048	000000	59 WINTER	0.800	68,300	124,500	192,800
SWENSON, JAMES J & MICHELLE C	000025	001409	000004	70 MENARD	11.000	73,204 cu	137,100	210,304
SYLVIA, DONNA & KEVIN BULLIS	000063	002360	000010	46 BASCOM	3.600	65,400	190,500	255,900
SZELANGOWSKI, JOSEPH & ROSEMAR	000076	002399	000011	2 ACORN	0.700	48,700	39,300	88,000
SZELANGOWSKI, MICHAEL & KAREN	000028	000840	000000	206 NORTH MAIN	0.140	43,600	78,900	122,500
SZELANGOWSKI, MICHAEL & KAREN	000044	001370	000000	25 PINE	2.750	125,300	168,700	294,000
TAIT III 1994 REV TRST,HUGH	000043	002054	000000	102 BEECH	0.400	53,500	79,500	133,000
TAIT, BRIAN S & LESLIE R	000045	002222	000000	44 CHURCH	0.220	47,500	110,800	158,300
TAIT-O'BRIAN ET AL, TAMMY	000063	001101	0000TI	31 COUNTRY CLUB	0.000	0	16,100	16,100
TARDIF, SUSAN	000054	000469	000000	18 SECOND	0.570	61,400	106,600	168,000
TARDIF, SUSAN	000054	000520	000000	SECOND	0.250	33,700	0	33,700
TARDIFF, DEBORAH	000028	002286	0002-9	9 KYLE	0.000	0	124,200	124,200
TARRIEN JR, CARLETON	000076	002438	000000	41 PINE TREE	0.920	44,600	55,000	99,600
TARULLO JNT REV TRST, E & K	000043	002056	000000	67 BEECH	1.210	63,900	148,200	212,100
TASCO, JOHN & VIOLET	000057	001026	000002	MOORE	5.300	45,800	0	45,800
TATRO JR, CHARLES D	000043	000774	000000	5 AUTUMN	0.620	49,100	108,900	158,000
TATRO JR, CHARLES D	000062	002057	000000	121 BASCOM	7.000	72,200	20,800	93,000
TATRO, CHARLES D	000052	000147	000000	CHANDLERS MILL	14.600	43,000	0	43,000
TATRO, CHARLES D	000052	002079	000001	CHANDLERS MILL	8.400	34,500	0	34,500
TAYLOR FAMILY TRUST, R & M	000047	000056	000004	312 MAPLE	11.000	59,500	174,400	233,900
TAYLOR, JOHN F	000070	001776	000001	368 UNITY	3.360	62,500	38,400	100,900
TAYLOR, TERRANCE A & LINDA J	000057	000191	000000	476 BRADFORD	9.190	64,400	59,300	123,700
TEC REALTY LLC	000055	001847	000000	140 SOUTH MAIN	0.390	48,600	123,700	172,300
TELLOR JR, HERBERT R	000018	001139	000000	46 CORNISH TURNPIKE	3.700	53,600	114,900	168,500
TELLOR, MARJORIE L	000048	002062	000000	43 PARKVIEW	0.250	43,300	65,300	108,600
TENNEY REVOC TRUST, ANNA R	000056	002064	000000	33 UNITY	2.070	57,600	127,600	185,200
TENNEY, BRATON & DIANE	000049	000519	000001	404 MAPLE	1.260	48,700	126,300	175,000
TENNEY, ELSIE J	000062	000961	000000	258 BASCOM	5.000	68,200	64,500	132,700
TENNEY, RUSSELL L & FREDA E	000038	000699	000000	1070 JOHN STARK	0.930	47,500	89,200	136,700
TERHUNE, CAROLYN T	000071	002065	000000	173 PAGE HILL	43.000	163,002 cu	415,700	578,702
TESCHEK, ROBERT & ANITA	000077	001350	000000	47 TURKEY HILL	7.220	63,500	148,700	212,200
TESSIER, SYLVIA S (CRETAROLA)	000070	001012	000000	13 BEVERLY	0.490	57,700	110,400	168,100
TGK NORTHERN PROPERTIES LLC	000034	000055	0001-2	18 ROYMAL	5.020	72,100	213,700	285,800
TGK NORTHERN PROPERTIES LLC	000045	000638	000000	46 MAIN	0.250	66,300	319,700	386,000
THEALL, THOMAS B & TAMILA	000048	002068	000000	9 PARKVIEW	0.990	44,700	74,600	119,300
THIBAULT, DAVID A & DEBORAH A	000070	002089	000000	10 LORRAINE	0.460	57,600	125,300	182,900
THIBODEAU, STEVEN & LOUISE	000016	002466	000000	CLAREMONT LINE	59.700	3,539 cu	0	3,539

cu = Property in Current Use

Property Values By Owner

Owner	Map	Lot	Sub	Location	Acres	VALUES Land	Buildings	Total
THODY, PATRICIA ANN	000052	001731	000000	19 CHANDLERS MILL	0.360	43,200	35,500	78,700
THOMAS, A RICHARD & PATRICIA	000056	002058	000000	87 UNITY	1.620	69,500	206,900	276,400
THOMAS, ALFRED R & PATRICIA M	000045	000154	000000	41 CHURCH	0.370	48,600	98,400	147,000
THOMAS, BRUCE &PAULINE MANAHAN	000076	002399	00BT37	13 GLEN WAY	0.000	0	79,200	79,200
THOMAS, CARL B & BETTY L	000034	002163	000002	20 HALE	1.000	155,100	574,800	729,900
THOMAS, SCOTT	000045	002230	000000	11 CROSS	0.500	44,800	65,700	110,500
THOMAS, STEVEN R & DONNALEE	000020	000239	000000	18 CARY	0.920	57,600	117,400	175,000
THOMAS-SARLES, KATHLEEN	000019	000903	000000	508 OAK	2.490	55,900	163,800	219,700
THOMPSON ET AL, LAURA	000042	001189	000000	26 OAK	0.700	49,900	160,300	210,200
THOMPSON, DANIEL L	000037	002071	000000	32 HICKERY	0.920	45,600	57,800	103,400
THOMPSON, ELEANOR R	000070	002073	000000	44 POLLARDS MILL	6.000	75,600	170,700	246,300
THORNTON, CHRISTA I & THOMAS	000043	002050	000000	99 BEECH	0.650	67,700	108,700	176,400
THORNTON, THOMAS E	000048	002075	000000	60 PARKVIEW	0.230	43,200	62,500	105,700
THORP III, ALBERT & LUCINDA	000017	002076	000001	17 THORP MOUNTAIN	27.420	116,807 cu	143,500	260,307
THORSON ET AL, MARILYN C	000063	002298	000000	3 BREAKNECK	9.000	56,100	72,000	128,100
THURBER, SCOTT & MICHELE	000042	001340	000000	9A SYNDICATE	0.190	46,000	107,000	153,000
THURLOW, WILLIAM & CALISTA	000063	002082	000000	9 COUNTRY CLUB	1.100	61,300	143,200	204,500
THURSTON, CATHERINE E	000063	000248	000000	103 UNITY	0.890	59,400	107,400	166,800
TIBBETTS, GERALDINE T	000070	001236	000000	17 WILLIAM	0.470	66,200	105,600	171,800
TIGHE ET AL, ELIZABETH L	000076	002399	00BT12	20 POPPLE WAY	0.000	0	37,800	37,800
TILTON JR, CURTIS & LORRAINE	000014	000566	000000	16 ASPEN	0.710	41,700	114,100	155,800
TILTON REALTY TRUST	000048	001039	000002	BRADFORD	17.000	3,085 cu	0	3,085
TINKER, RONALD H	000030	000999	000000	56 SAND HILL	2.810	51,800	71,000	122,800
TOKLA, DAVID H	000042	001853	000000	59 MIDDLE	0.770	51,400	164,000	215,400
TOLLES JR, JAMES A	000055	001603	000000	106 SOUTH MAIN	0.190	46,000	94,500	140,500
TOLLES JR, JAMES R	000061	001393	000004	240 CUTTS	5.200	51,600	0	51,600
TOMAN, MATTHEW A & PAMELA A	000048	000056	000007	286 MAPLE	12.000	72,500	192,100	264,600
TOMES, JANE R	000028	002286	0002-5	5 KYLE	0.000	0	121,200	121,200
TORO, ROBERT	000060	000058	000001	MOSQUITO SCHOOLHOUSE	51.000	4,011 cu	0	4,011
TOURVILLE, PETER	000075	000014	000000	489 UNITY	16.370	66,171 cu	166,100	232,271
TOWLE, BERNARD	000063	001101	000T26	36 FAIRWAY	0.000	0	12,300	12,300
TOWLE, EARL	000047	000332	000000	378 MAPLE	1.410	49,000	28,700	77,700
TOWLE, MILDRED	000040	002081	000000	127 CHANDLERS MILL	2.000	50,200	19,800	70,000
TOWN OF NEWPORT	000019	000021	000000	8 GREENWOOD	3.379	5,300	1,700	7,000
TOWN OF NEWPORT	000019	002012	000000	567 OAK	8.400	70,400	500	70,900
TOWN OF NEWPORT	000019	002165	000000	567 OAK	3.300	70,800	40,200	111,000
TOWN OF NEWPORT	000020	000056	000000	CORBIN	11.400	74,000	0	74,000
TOWN OF NEWPORT	000020	002364	000000	8 AIRPORT	48.000	310,100	583,700	893,800
TOWN OF NEWPORT	000020	002364	000TAX	8 AIRPORT	0.000	0	159,500	159,500
TOWN OF NEWPORT	000020	002471	000000	SUGAR RIVER	22.200	30,000	0	30,000
TOWN OF NEWPORT	000025	000001	000000	SUGAR RIVER	13.500	20,300	0	20,300
TOWN OF NEWPORT	000025	002367	000000	HURD	5.000	68,200	0	68,200

cu = Property in Current Use

Property Values By Owner

Owner	Map	Lot	Sub	Location	Acres	VALUES Land	Buildings	Total
TOWN OF NEWPORT	000027	000131	000000	SUMMER	76.000	76,600	0	76,600
TOWN OF NEWPORT	000027	000170	000000	NORTH MAIN	0.120	14,600	0	14,600
TOWN OF NEWPORT	000027	000443	000000	NORTH MAIN	0.190	15,800	0	15,800
TOWN OF NEWPORT	000027	001583	000000	268 NORTH MAIN	0.450	56,100	18,100	74,200
TOWN OF NEWPORT	000027	001753	000000	NORTH MAIN	0.420	55,700	0	55,700
TOWN OF NEWPORT	000027	001832	000000	NORTH MAIN	10.000	45,000	0	45,000
TOWN OF NEWPORT	000027	002121	000002	NORTH MAIN	13.500	418,100	0	418,100
TOWN OF NEWPORT	000027	002365	000000	2360 SUMMER	85.500	135,700	8,000	143,700
TOWN OF NEWPORT	000027	002435	00000A	OAK	19.200	34,100	0	34,100
TOWN OF NEWPORT	000027	002467	000001	NORTH MAIN	2.630	21,000	0	21,000
TOWN OF NEWPORT	000028	002467	000BLD	NORTH MAIN	0.000	0	55,300	55,300
TOWN OF NEWPORT	000028	002468	000000	20 PUTNAM	15.810	168,700	5,514,400	5,683,100
TOWN OF NEWPORT	000029	000861	000000	SPRUCE	0.053	1,800	0	1,800
TOWN OF NEWPORT	000029	002470	000000	500 CHENEY	21.100	102,400	13,700	116,100
TOWN OF NEWPORT	000031	002502	000000	428 SUNAPEE	12.100	238,200	25,900	264,100
TOWN OF NEWPORT	000031	002505	000000	SUNAPEE	4.700	77,700	0	77,700
TOWN OF NEWPORT	000032	002508	000000	SUNAPEE	2.600	10,200	0	10,200
TOWN OF NEWPORT	000033	001113	000000	SUGAR RIVER	49.800	212,400	4,000	216,400
TOWN OF NEWPORT	000034	002518	000000	476 SUNAPEE	0.009	1,100	800	1,900
TOWN OF NEWPORT	000036	001523	000000	SUGAR RIVER	16.200	92,600	0	92,600
TOWN OF NEWPORT	000036	001635	000001	SUNAPEE	0.090	22,200	32,900	55,100
TOWN OF NEWPORT	000037	002410	000000	SUGAR RIVER	16.500	15,200	0	15,200
TOWN OF NEWPORT	000042	001268	000000	65 BELKNAP	0.250	48,300	268,900	317,200
TOWN OF NEWPORT	000043	000506	000000	1 NORTH MAIN	2.600	242,900	10,800	253,700
TOWN OF NEWPORT	000043	002513	000000	15 SCHOOL	3.600	121,900	2,731,200	2,853,100
TOWN OF NEWPORT	000044	000084	000000	40 PINE	0.500	61,600	0	61,600
TOWN OF NEWPORT	000044	000112	000000	PINE	1.000	63,600	0	63,600
TOWN OF NEWPORT	000045	000027	000000	MEADOW	0.140	2,500	0	2,500
TOWN OF NEWPORT	000045	000121	000000	ELM	5.000	62,000	0	62,000
TOWN OF NEWPORT	000045	000202	000000	MECHANIC	0.021	600	0	600
TOWN OF NEWPORT	000045	000258	000000	30 SUNAPEE	2.030	480,000	1,937,500	2,417,500
TOWN OF NEWPORT	000045	000258	000TAX	30 MAIN	0.230	66,000	202,400	268,400
TOWN OF NEWPORT	000045	000400	000000	59 SUNAPEE	0.830	73,800	5,200	79,000
TOWN OF NEWPORT	000045	000590	000000	47 CENTRAL	0.160	13,900	0	13,900
TOWN OF NEWPORT	000045	001172	000000	55 MAIN	0.760	107,000	704,200	811,200
TOWN OF NEWPORT	000045	001818	000000	2 ARNOLD CAMPBELL	0.280	40,400	9,700	50,100
TOWN OF NEWPORT	000045	001818	000002	59 MAIN	0.050	60,200	656,400	716,600
TOWN OF NEWPORT	000045	002022	000001	PEARL	0.040	600	0	600
TOWN OF NEWPORT	000045	002509	000000	15-17 MEADOW	1.600	92,000	59,300	151,300
TOWN OF NEWPORT	000045	002510	000000	MEADOW	7.000	57,800	17,000	74,800
TOWN OF NEWPORT	000045	002511	000000	MECHANIC	0.150	2,400	0	2,400
TOWN OF NEWPORT	000046	001118	000000	ROW ONLY	20.000	81,300	0	81,300

cu = Property in Current Use

Property Values By Owner

Owner	Map	Lot	Sub	Location	Acres	VALUES Land	Buildings	Total
TOWN OF NEWPORT	000046	002348	000000	252 SUNAPEE	0.380	37,600	0	37,600
TOWN OF NEWPORT	000048	000325	000000	SUGAR RIVER	0.150	600	0	600
TOWN OF NEWPORT	000048	002498	000000	87 MAPLE	12.150	83,200	0	83,200
TOWN OF NEWPORT	000052	002493	000000	CHANDLERS MILL	0.580	9,100	0	9,100
TOWN OF NEWPORT	000052	002494	000000	CHANDLERS MILL	0.720	9,300	0	9,300
TOWN OF NEWPORT	000054	001611	000000	JOHN STARK	0.220	22,600	0	22,600
TOWN OF NEWPORT	000063	001516	000000	BREAKNECK	9.330	151,300	0	151,300
TOWN OF NEWPORT	000063	001735	000000	449 SOUTH MAIN	10.000	126,200	965,800	1,092,000
TOWN OF NEWPORT	000063	002388	000000	140 POLLARDS MILL	6.200	136,000	16,800	152,800
TOWN OF NEWPORT	000064	000527	000000	OLD GOSHEN	0.900	14,400	0	14,400
TOWN OF NEWPORT	000064	000817	000000	BLAISDELL	0.110	1,800	0	1,800
TOWN OF NEWPORT	000076	000544	000001	429 UNITY	0.018	1,000	4,500	5,500
TOWNE, JAY	000074	002097	000000	UNITY	4.000	339 cu	0	339
TOWNE, JAY	000075	002097	000001	PIKE HILL	15.000	1,271 cu	0	1,271
TRACEY REV '06 TR, BRIAN W	000055	002103	000000	147 SOUTH MAIN	1.030	63,200	204,100	267,300
TRACY, LEAH C	000076	002399	00BT32	4 GLEN WAY	0.000	0	43,700	43,700
TREMBLAY JR, WILFRED& SHIRLENE	000045	000113	000000	42 MAIN	0.500	86,600	311,400	398,000
TREMBLAY, WILFRED & SHIRLENE	000057	002106	000000	159 EAST MOUNTAIN	6.360	82,200	126,500	208,700
TREMBLAY, WILFRED J & TAMMY	000057	000220	000000	110 EAST MOUNTAIN	1.000	66,200	83,700	149,900
TRENHOLM, DONALD F	000063	001711	000000	134 UNITY	0.140	46,700	68,200	114,900
TRG TREUHAND-UND REVIS LAUP AG	000025	000892	000000	ENDICOTT	155.000	7,520 cu	0	7,520
TRG TREUHAND-UND REVIS LAUP AG	000040	000755	000000	ENDICOTT	60.000	3,729 cu	0	3,729
TRG TREUHAND-UND REVIS LAUP AG	000077	000325	000000	TURKEY HILL	60.000	3,753 cu	0	3,753
TRIPP, MARTHA L	000051	002090	000000	109 LANGLEY	6.680	69,800	101,700	171,500
TROMBLEY SR, J/M & LORI BLAKE	000063	001420	000000	109 UNITY	1.250	55,200	121,400	176,600
TROMBLEY, ALAN	000014	001124	000000	243 REEDS MILL	1.850	49,900	18,200	68,100
TROMBLEY, DALE L	000048	001812	000000	55 PARKVIEW	0.300	43,500	100,000	143,500
TROMMSDORFF FAMILY TRUST	000055	001264	000000	109 SOUTH MAIN	0.370	48,600	126,700	175,300
TRUE NORTH MORTGAGE LLC	000044	000669	000002	ELM	18.100	56,004 cu	0	56,004
TRUELL SR, BRUCE & CHARLENE	000055	002049	000000	170 SOUTH MAIN	0.750	50,100	95,300	145,400
TRUELL, BRUCE & CHARLENE	000048	000925	000000	36 PARKVIEW	0.110	34,100	41,300	75,400
TRUELL, BRUCE W & CHARLENE	000048	000826	000000	148 MAPLE	0.230	43,200	29,700	72,900
TRUELL, BRUCE W & CHARLENE D	000045	000890	000000	44 SOUTH MAIN	0.270	60,600	103,200	163,800
TRUELL, MICHAEL & JOANNE	000029	001197	000001	115 BEECH	0.610	59,100	146,600	205,700
TRUMAN, CINDY L & PAUL S	000037	001623	000002	27 HICKERY	2.000	47,500	173,500	221,000
TRYBULSKI, KEVIN J & CHASITY L	000029	002235	000000	196 SUMMER	0.260	52,900	95,300	148,200
TRZESIARA II, HENRY & AMANDA	000076	002191	000000	16 PINE TREE	0.890	44,500	95,000	139,500
TUCKER, ALFRED L	000028	000181	000000	8 ROSELAND	0.130	43,100	62,000	105,100
TUCKER, DAVID E & GLORIA C	000057	002403	000010	68 EAST MOUNTAIN	1.420	55,700	166,300	222,000
TUESDAY NIGHT SUPPER CLUB LLC	000045	000257	000000	11 CENTRAL	0.490	43,000	75,600	118,600
TUFTS, AARON & NATHAN	000018	001133	000000	51 BLUEBERRY RIDGE	19.000	112,700	1,500	114,200
TURCOTTE REV TRUST 2/98	000029	001081	000000	8 KILLARNEY	0.710	54,500	88,000	142,500

cu = Property in Current Use

Property Values By Owner

Owner	Map	Lot	Sub	Location	Acres	VALUES Land	Buildings	Total
TURGEON, JULIA A	000043	001699	000000	18 WINTER	0.320	53,200	116,100	169,300
TURGEON, TERA &DEBORAH TURGEON	000018	001131	000000	45 CORNISH TURNPIKE	3.600	61,200	85,000	146,200
TURGEON, WILLIAM & DEBORAH	000041	000354	000000	321 JOHN STARK	0.770	46,400	51,500	97,900
TURNER, ANNA L & JUSTUS KEITH	000040	000578	000000	ENDICOTT	2.000	29,200	0	29,200
TURNER, ANNA L & JUSTUS KEITH	000040	000797	000000	32 ENDICOTT	0.700	41,700	85,300	127,000
TURPEINEN, OLLI	000046	002113	000000	240 MAPLE	20.000	82,036 cu	80,200	162,236
TYO-BARTLETT, BENJAMIN S	000076	002037	000025	RIVER VIEW	5.080	70,900	0	70,900
UMBRECHT, BARBARA	000011	002030	000000	63 CORNISH TURNPIKE	3.200	48,451 cu	139,000	187,451
UMBRECHT, BARBARA	000011	002030	000002	CORNISH TURNPIKE	25.000	1,888 cu	0	1,888
UNDERHILL, ROBERT K	000076	002368	000000	SOUTH MAIN	8.120	61,123 cu	0	61,123
UNDERWOOD, CALVIN E	000045	002092	000000	50A CHURCH	0.080	34,800	70,100	104,900
UNITED CONSTRUCTION CORP	000021	000055	000000	REEDS MILL	322.000	40,424 cu	0	40,424
UNITED CONSTRUCTION CORP	000021	001519	000000	57 REEDS MILL	32.100	721,000	115,800	836,800
UNITED CONSTRUCTION CORP	000021	001519	0000MH	57 REEDS MILL	0.000	0	4,900	4,900
UNITED CONSTRUCTION CORP	000028	001492	000000	NORTH MAIN	3.300	211,100	34,900	246,000
UNITED CONSTRUCTION CORP	000028	002116	000000	250 NORTH MAIN	2.300	126,400	299,100	425,500
UNITED CONSTRUCTION CORP	000028	002474	000000	PUTNAM	0.310	49,200	0	49,200
UNITED CONSTRUCTION CORP	000039	000075	000000	780 JOHN STARK	19.470	175,200	147,500	322,700
UNITED CONSTRUCTION CORP	000040	000367	000000	JOHN STARK	1.830	17,400	0	17,400
UNITED CONSTRUCTION CORP	000070	000097	000004	RIVER VIEW	1.400	39,800	0	39,800
UNITED CONSTRUCTION CORP	000070	002037	000002	RIVER VIEW	1.170	41,100	0	41,100
UNITED CONSTRUCTION CORP	000070	002037	000003	RIVER VIEW	1.760	39,900	0	39,900
UNITED CONSTRUCTION CORP	000070	002037	000005	RIVER VIEW	1.490	45,100	0	45,100
UNITED CONSTRUCTION CORP	000070	002037	000007	RIVER VIEW	1.390	38,800	0	38,800
UNITED CONSTRUCTION CORP	000070	002037	000009	RIVER VIEW	1.380	44,800	0	44,800
UNITED CONSTRUCTION CORP	000070	002037	000010	RIVER VIEW	1.610	39,500	0	39,500
UNITED CONSTRUCTION CORP	000070	002037	000013	RIVER VIEW	1.700	42,700	0	42,700
UNITED CONSTRUCTION CORP	000070	002037	000014	RIVER VIEW	1.230	41,300	0	41,300
UNITED CONSTRUCTION CORP	000070	002037	000016	RIVER VIEW	1.430	41,900	0	41,900
UNITED CONSTRUCTION CORP	000070	002037	000017	RIVER VIEW	1.660	42,600	0	42,600
UNITED CONSTRUCTION CORP	000070	002037	000018	RIVER VIEW	1.480	39,100	0	39,100
UNITED CONSTRUCTION CORP	000070	002037	000026	4 BROOK VIEW	1.000	19,600	0	19,600
UNITED CONSTRUCTION CORP	000070	002037	000027	BROOK VIEW	1.000	19,600	0	19,600
UNITED CONSTRUCTION CORP	000070	002037	000028	BROOK VIEW	1.000	19,600	0	19,600
UNITED CONSTRUCTION CORP	000070	002037	000029	BROOK VIEW	1.000	19,600	0	19,600
UNITED CONSTRUCTION CORP	000070	002037	000030	BROOK VIEW	1.240	20,300	0	20,300
UNITED CONSTRUCTION CORP	000070	002037	000031	BROOK VIEW	1.000	19,600	0	19,600
UNITED CONSTRUCTION CORP	000070	002037	000032	BROOK VIEW	1.420	20,900	0	20,900
UNITED CONSTRUCTION CORP	000070	002037	000033	BROOK VIEW	1.000	19,600	0	19,600
UNITED CONSTRUCTION CORP	000070	002037	000034	BROOK VIEW	1.070	19,800	0	19,800
UNITED CONSTRUCTION CORP	000070	002037	000035	BROOK VIEW	1.000	19,600	0	19,600
UNITED CONSTRUCTION CORP	000070	002037	000036	BROOK VIEW	1.240	20,300	0	20,300

cu = Property in Current Use

Property Values By Owner

Owner	Map	Lot	Sub	Location	Acres	VALUES Land	Buildings	Total
UNITED CONSTRUCTION CORP	000070	002037	000037	BROOK VIEW	1.130	20,000	0	20,000
UNITED CONSTRUCTION CORP	000070	002037	000038	BROOK VIEW	1.240	20,300	0	20,300
UNITED CONSTRUCTION CORP	000070	002037	000039	BROOK VIEW	1.130	20,000	0	20,000
UNITED CONSTRUCTION CORP	000070	002037	000040	BROOK VIEW	1.240	20,300	0	20,300
UNITED CONSTRUCTION CORP	000070	002037	000041	BROOK VIEW	1.130	20,000	0	20,000
UNITED CONSTRUCTION CORP	000070	002037	000042	BROOK VIEW	1.240	20,300	0	20,300
UNITED CONSTRUCTION CORP	000070	002037	000043	BROOK VIEW	1.130	20,000	0	20,000
UNITED CONSTRUCTION CORP	000070	002037	000044	BROOK VIEW	1.340	20,600	0	20,600
UNITED CONSTRUCTION CORP	000070	002037	000045	BROOK VIEW	1.500	21,100	0	21,100
UNITED CONSTRUCTION CORP	000070	002037	000046	BROOK VIEW	1.460	21,000	0	21,000
UNITED CONSTRUCTION CORP	000070	002037	000047	BROOK VIEW	1.330	20,600	0	20,600
UNITED CONSTRUCTION CORP	000070	002037	000048	BROOK VIEW	1.800	22,000	0	22,000
UNITED CONSTRUCTION CORP	000070	002037	000049	BROOK VIEW	2.650	39,600	0	39,600
UNITED CONSTRUCTION CORP	000070	002037	000052	BROOK VIEW	1.470	21,000	0	21,000
UNITED CONSTRUCTION CORP	000076	002037	000020	RIVER VIEW	1.150	41,100	0	41,100
UNITED CONSTRUCTION CORP	000076	002037	000024	RIVER VIEW	1.220	59,300	0	59,300
UNITED STATES, GOVERNMENT	000045	000726	000000	15 PARK	0.300	132,300	467,000	599,300
UNITY NOMINEE TRUST	000079	002007	000000	613 UNITY	1.180	81,400	252,900	334,300
UNITY NOMINEE TRUST	000079	002007	000001	611 UNITY	0.810	53,900	40,900	94,800
URBAN, ROBERT & CHAREN	000055	001640	000000	130 LAUREL	4.500	62,500	152,900	215,400
VAILLANCOURT, D & B SNELLING	000048	001906	000000	40 PARKVIEW	0.140	35,300	50,500	85,800
VALCOURT, LARRY	000070	000537	000000	19 KARLENE	1.300	60,100	142,100	202,200
VALCOURT, LARRY	000070	002344	000000	KARLENE	0.840	41,400	0	41,400
VALLEY REGIONAL HOSPITAL INC	000038	000262	000000	958 JOHN STARK	22.220	42,109 cu	4,200	46,309
VALLEY REGIONAL HOSPITAL INC	000038	000262	000TAX	958 JOHN STARK	1.500	68,200	727,500	795,700
VALLEY, BRIAN F	000055	001957	000000	146 LAUREL	0.120	42,600	102,500	145,100
VEGA, VERNISA	000045	001945	000000	10-12 SOUTH	0.120	42,600	105,700	148,300
VELTE JR, BRENDA J & RICHARD G	000070	001250	000000	44 KARLENE	0.460	57,600	111,700	169,300
VERANI '04 REV TR, TAMMY M	000068	001925	000000	PIKE HILL	108.000	37,542 cu	0	37,542
VERANI '04 REV TRUST, TAMMY M	000074	000685	000000	UNITY TOWN LINE	127.000	14,492 cu	0	14,492
VIGER, DONALD & THERESA	000048	002126	000000	111 PARKVIEW	1.500	47,900	61,700	109,600
VINCELETTE, LINDA J	000015	000070	000000	327 REEDS MILL	1.040	48,200	95,000	143,200
VINCENT, LINDA M	000049	000519	000002	412 MAPLE	1.250	60,700	157,200	217,900
VIOLETTE, DANA & DOIREANN	000042	002083	000000	22 PLEASANT	0.460	48,900	134,800	183,700
VIOLETTE, DANA & DORIANN	000011	002139	000001	112 CORNISH TURNPIKE	2.100	40,800	0	40,800
VOGEL, FRANK & MELANIE	000061	000146	000000	275 CUTTS	183.600	109,485 cu	180,500	289,985
VOLINSKY, JIM & A ZABSKI	000019	001040	000000	528 OAK	1.400	53,800	181,800	235,600
VONRECKLINGHAUSEN REVOC TRUST	000012	002129	000000	FLETCHER	32.100	2,517 cu	0	2,517
V-OZ ASSET MANAGEMENT CO LLC	000015	001933	000007	SPRINGFIELD	22.940	2,535 cu	800	3,335
WADE JR, BARRY & AMY	000077	000083	000004	157 TURKEY HILL	2.200	62,600	86,600	149,200
WADE, JAMES H & PAULA S	000019	001244	000002	338 OAK	5.000	76,900	114,900	191,800
WADE, JAMES H & PAULA S	000057	001104	000002	52 SCHOOLHOUSE	1.250	55,400	30,000	85,400

cu = Property in Current Use

Property Values By Owner

Owner	Map	Lot	Sub	Location	Acres	VALUES Land	Buildings	Total
WALCH, CLARENCE & ROSE	000048	001951	000000	207 MAPLE	0.690	48,900	55,400	104,300
WALEGA, RICHARD	000045	002025	000000	49 MAPLE	0.330	48,400	109,200	157,600
WALKER FAMILY TRUST, R & C	000043	002141	000000	163 CHENEY	0.330	53,200	154,600	207,800
WALKER, CYNTHIA & MARK	000058	000230	000000	22 MAPLEWOOD	1.700	59,200	184,800	244,000
WALKER, CYNTHIA & MARK	000058	000231	000000	MAPLEWOOD	2.300	43,100	0	43,100
WALKER, JOHN A	000047	001529	000001	281 MAPLE	5.910	56,000	64,700	120,700
WALKER, JOHN A & CYNTHIA J	000047	001529	000000	289 MAPLE	6.090	56,300	14,200	70,500
WALLACE, BRENDA J	000045	000255	000000	23 ELM	0.120	41,000	90,400	131,400
WALLACE, PAUL R & DEBRA A	000032	002162	000001	3 COITVIEW	0.180	39,800	74,000	113,800
WALSH, ARTHUR W & EDITH P	000019	000401	000000	507 OAK	9.200	106,500	273,300	379,800
WALSH, ARTHUR W & EDITH P	000019	000401	000001	280 CORBIN	11.100	55,767 cu	130,600	186,367
WALSH, JAMES & BRENDA	000055	000069	000000	19 JEFFERSON	2.500	55,900	129,100	185,000
WALSH, ROSEMARY P	000057	000268	000000	139 EAST MOUNTAIN	1.550	54,100	127,300	181,400
WALSH, WILLIAM P & JOYCE E	000070	001823	000000	10 KARLENE	0.930	59,000	93,800	152,800
WALTER ET AL, JAMES & MARY	000043	002145	000000	63 CHENEY	0.350	53,300	158,800	212,100
WALTON, MARK F & DIANE L	000045	000272	000000	24 WEST	0.420	38,500	84,100	122,600
WALTZ, DAVID M	000055	000276	000000	79 LAUREL	0.120	40,500	89,800	130,300
WARD, RODD & MARY LEIGH ANNA	000028	000153	000000	230 NORTH MAIN	0.250	48,100	90,900	139,000
WATER DOG HOLDINGS LLP	000070	000280	002452	529 SOUTH MAIN	34.000	210,824 cu	474,400	685,224
WATERMAN SR, MARSHALL & DEANNA	000024	001230	000000	10 RAM BROOK	0.920	48,000	26,400	74,400
WATERMAN, DANA V	000049	000365	000000	543 MAPLE	0.660	46,000	36,000	82,000
WATERMAN, DANA & LAURIE	000042	002287	000000	34 PLEASANT	0.160	44,600	97,700	142,300
WATERSTONE SUGAR RVR PLZ LLC	000055	002194	000000	24-70 JOHN STARK	20.300	1,030,000	5,353,800	6,383,800
WATT FAMILY TRST, EVELYN M	000037	000414	000001	104 POST OFFICE	0.720	58,700	163,400	222,100
WATTS, ERNEST & REBECCA L	000039	001121	000004	15 RAM BROOK	13.140	61,473 cu	0	61,473
WATTS, ERNEST K	000039	001121	000006	11 RAM BROOK	5.050	93,533 cu	156,000	249,533
WATTS, H LESLIE & EVELYN	000039	001121	0004MH	15 RAM BROOK	0.000	0	38,800	38,800
WATTS, LESLIE & PAULINE	000024	001121	000005	27 RAM BROOK	16.260	49,797 cu	88,200	137,997
WEBB, JENNIFER	000042	001060	000000	7 PLEASANT	0.140	43,600	86,100	129,700
WEBBER, DAVID & FAITH	000042	000554	000000	21 MYRTLE	0.200	46,500	116,400	162,900
WEED, CAROLE A	000070	001112	00002A	369 UNITY	3.310	55,000	157,000	212,000
WEED, WAYNE & DIANE BOUCHER	000063	000341	000000	121 UNITY	2.090	87,400	142,300	229,700
WEED, WAYNE & DIANE BOUCHER	000063	000341	000005	UNITY	1.600	45,600	0	45,600
WEED, WAYNE & DIANE BOUCHER	000063	000341	000006	UNITY	1.620	45,700	0	45,700
WEED, WAYNE M & LAUREEN	000063	000341	000004	14 EAGLE WAY	37.000	54,487 cu	191,000	245,487
WEISNER, CATHERINE A	000024	000941	000000	BARTON WHITNEY	100.000	18,531 cu	0	18,531
WEISNER, CATHERINE A	000024	001116	000000	192 BARTON WHITNEY	76.000	115,698 cu	161,700	277,398
WEISNER, G & J CHILDS	000040	000082	000003	75 AYERS	2.200	50,600	0	50,600
WELCH II, VICKY & EDWARD	000063	002360	000005	86 BASCOM	2.100	50,400	144,900	195,300
WELLS FARGO BANK NA	000040	000395	000000	687 JOHN STARK	1.600	47,600	44,900	92,500
WELLS, LUCINDA	000051	000821	000000	355 CHANDLERS MILL	0.920	60,000	102,600	162,600
WENTWORTH, ANN	000071	000547	000000	138 PAGE HILL	2.700	56,400	118,100	174,500

cu = Property in Current Use

Property Values By Owner

Owner	Map	Lot	Sub	Location	Acres	VALUES Land	Buildings	Total
WENTZELL, MICHAEL G & JULIE A	000019	001882	000000	536 OAK	1.840	54,600	118,900	173,500
WENTZELL, RICHARD & LISA BROWN	000043	000486	000000	50 WINTER	0.420	53,600	122,400	176,000
WENTZELL, RICHARD A	000054	001055	000001	KNOLL	0.700	34,500	0	34,500
WENTZELL, RICHARD A	000054	001055	000002	KNOLL	1.240	39,200	0	39,200
WENTZELL, ROBERT A	000045	002177	000000	67-71 SOUTH MAIN	0.400	48,700	209,900	258,600
WENTZELL, TIFFANY	000054	000092	000000	15 FOURTH	0.230	48,000	80,100	128,100
WEST, GLEN	000014	002184	000000	262 REEDS MILL	0.420	43,900	28,500	72,400
WEST, GLEN	000014	002446	000000	271 REEDS MILL	1.200	39,000	10,200	49,200
WESTGATE, CHESTER & PATRICIA	000026	000458	000000	297 OAK	23.500	69,200 cu	252,300	321,500
WESTGATE, CHESTER & PATRICIA	000029	002138	000002	183 SUMMER	0.180	50,100	78,300	128,400
WHALEN ET AL, CLIFFORD C	000040	001779	000000	8 ENDICOTT	0.860	42,800	124,700	167,500
WHALEN, AIMEE	000041	001050	00001A	JOHN STARK	5.530	44,400	0	44,400
WHALEN, AIMEE (WENTZELL)	000043	001861	000000	WINTER	0.200	27,900	0	27,900
WHALEN, AIMEE (WENTZELL)	000057	001926	000000	480 BRADFORD	8.330	63,200	132,200	195,400
WHALEN, AIMEE (WENTZELL)	000077	000167	000000	115 TURKEY HILL	1.180	48,500	191,100	239,600
WHEELER, KATHERINE WELLS	000018	002166	000001	145 BLUEBERRY RIDGE	7.480	67,076 cu	222,600	289,676
WHEELER, KATHERINE WELLS	000018	002167	000000	BLUEBERRY RIDGE	46.000	6,555 cu	0	6,555
WHEELER, RUSSELL & BEVERLY	000069	001136	000006	87 PIKE HILL	1.910	50,000	40,800	90,800
WHIPPLE FAMILY TRUST, AMELIA D	000044	000408	000000	93 PINE	6.000	91,400	201,900	293,300
WHIPPLE REALTY LLC	000044	002157	00002A	96 PINE	5.100	83,100	249,800	332,900
WHIPPLE, CARY	000028	000180	000000	108 OAK	0.910	43,600	10,400	54,000
WHIPPLE, CARY	000042	000614	000000	SUGAR RIVER	8.100	20,000	0	20,000
WHIPPLE, CARY G	000028	002190	000000	82 OAK	1.000	54,400	223,000	277,400
WHIPPLE, CARY G	000042	002004	000000	PINE	0.510	72,200	0	72,200
WHIPPLE, CARY G	000042	002004	000001	PINE	0.510	72,200	0	72,200
WHIPPLE, CARY G	000042	002192	000000	127 PINE	43.000	365,200	581,600	946,800
WHIPPLE, CARY G	000044	000104	000000	PINE	124.400	100,683 cu	0	100,683
WHIPPLE, CARY G	000044	000104	000001	BOYLAND	5.040	718 cu	0	718
WHIPPLE, CARY G & RODNEY P	000027	002121	000000	NORTH MAIN	3.400	12,300	0	12,300
WHIPPLE, CARY L	000044	002157	000002	112 PINE	8.500	86,500	149,600	236,100
WHIPPLE, MICHAEL B & ELIZA E	000084	000852	000000	517 EAST MOUNTAIN	7.800	40,500	0	40,500
WHIPPLE, TOD B	000076	002037	000023	28 RIVER VIEW	1.810	94,100	283,400	377,500
WHITCOMB, RICHARD & LAUREEN	000014	000655	000000	234 REEDS MILL	0.710	46,400	75,700	122,100
WHITE, ALLAN T & WENDA B	000055	002102	000000	12 JEFFERSON	0.370	51,300	108,600	159,900
WHITE, ALLEN T & WENDA B	000055	001751	000001	JEFFERSON	0.730	37,800	0	37,800
WHITE, DEBRA J	000063	001101	000T28	44 FAIRWAY	0.000	0	12,900	12,900
WHITE, DENNIS R	000048	000265	000000	310 BRADFORD	0.240	48,000	70,800	118,800
WHITE, MICHAEL W	000053	002273	000000	94 WHITCHER	4.630	51,700	55,000	106,700
WHITE, ROBERT R	000063	001849	000000	BREAKNECK	6.500	57,800	0	57,800
WHITE, SHELDON & DAWNA	000052	001393	00000A	128 CUTTS	5.890	58,800	135,700	194,500
WHITE, SUSAN J	000063	002360	000009	54 BASCOM	2.000	50,200	139,500	189,700
WHITEHOUSE JR, HAROLD	000045	000454	000000	16 LAUREL	0.230	48,000	88,100	136,100

cu = Property in Current Use

Property Values By Owner

Owner	Map	Lot	Sub	Location	Acres	VALUES Land	Buildings	Total
WHITING, DAN A & JANICE E	000063	000733	000000	223 UNITY	8.300	79,600	159,900	239,500
WHITMAN, ADRIAN & CAROL S	000043	000229	000000	9 LIGHTHOUSE	5.000	93,500	116,500	210,000
WHITNEY, STEPHEN C	000047	000056	000005	294 MAPLE	11.000	49,625 cu	53,500	103,125
WHITTAKER ET AL, CHARLES	000034	000700	000000	12 HALE	0.620	71,900	77,200	149,100
WHITTAKER, HELEN	000070	000787	000000	54 KARLENE	0.470	57,600	100,900	158,500
WHITTAKER, HELEN & KEVIN JONES	000028	002207	000000	4 NEWPORT	0.110	42,100	44,200	86,300
WHITTAKER, HELEN M	000070	000787	000001	KARLENE	0.460	40,300	0	40,300
WHITTAKER, HENRY & HELEN	000057	001105	000000	503 BRADFORD	0.750	51,300	20,600	71,900
WHYNALL, RICHARD & NANCY	000029	000249	000000	5 SPRUCE	0.370	58,200	128,600	186,800
WIDMER, KEVIN & EUFRECINA	000020	001857	000000	18 ALLEN	2.780	88,200	99,800	188,000
WIGGINS, FRANK & CELESTINE	000014	002183	000001	291 SAND HILL	2.440	46,200	138,300	184,500
WIGGINS, FRANK & CELESTINE	000036	001507	000000	505 SUNAPEE	1.600	75,000	218,000	293,000
WIGGINS, FRANK E	000034	002211	000000	499 SUNAPEE	0.170	37,000	87,600	124,600
WIGGINS, FRANK E	000063	000339	000000	79 BASCOM	1.600	49,400	143,400	192,800
WIGGINS, FRANK EDWARD	000029	000005	000000	BALSAM	0.457	41,200	0	41,200
WIGGINS, FRANK EDWARD	000029	000770	000000	LINDEN	0.620	36,200	0	36,200
WIGGINS, PATRYC	000022	001932	000005	191 SPRINGFIELD	8.100	130,300	74,200	204,500
WIGGINS, PATRYC	000022	001932	0005-A	192 SPRINGFIELD	0.500	12,300	17,600	29,900
WILCOX FAM REV TR '06, J & K	000010	002378	000005	290 CORNISH TURNPIKE	5.240	56,600	274,400	331,000
WILCOX JR, RICHARD & WANDA	000076	002411	000000	36 PINE TREE	0.920	44,600	92,400	137,000
WILCOX SR, RICHARD & MARJORIE	000018	002216	000000	23 DOVE	0.610	45,600	87,400	133,000
WILCOX, JOSEPH L	000043	001469	000000	60 SUMMER	0.110	42,100	64,600	106,700
WILCOX, JOSEPH L	000045	001645	000000	17 MAPLE	0.300	43,100	118,800	161,900
WILCOX, LORI J	000071	001180	000005	398 EAST MOUNTAIN	2.010	59,800	168,200	228,000
WILLARD, ALAN L	000048	000860	000001	102 MAPLE	0.750	50,100	51,600	101,700
WILLEY, DANA C	000070	000738	000000	608 SOUTH MAIN	1.770	49,300	91,100	140,400
WILLEY, JEREMY C & ANGELA M	000062	000145	000000	BASCOM	53.400	7,221 cu	0	7,221
WILLEY, JEREMY C & ANGELA M	000062	000145	000003	284 BASCOM	5.120	56,400	160,600	217,000
WILLEY, JEREMY J	000011	001859	000002	277 CORNISH TURNPIKE	2.170	50,500	135,000	185,500
WILLEY, JOAN	000070	002225	000000	552 SOUTH MAIN	1.560	49,300	99,400	148,700
WILLEY, RANDY N	000018	001882	000001	21 GREENWOOD	1.590	34,900	0	34,900
WILLEY, RANDY N	000069	001136	000010	142 CHESTNUT	3.370	52,900	46,600	99,500
WILLEY, RANDY N & CHERYL	000045	001163	000000	13 CHENEY	0.280	48,200	122,700	170,900
WILLEY, RANDY N & CHERYL	000048	001077	000000	129 SUNAPEE	0.110	42,100	87,200	129,300
WILLEY, RANDY N & CHERYL	000048	001271	000000	84 CANAL	0.110	37,900	87,000	124,900
WILLEY, RANDY N & CHERYL L	000028	001736	000000	212 NORTH MAIN	0.220	47,500	78,100	125,600
WILLEY, RANDY N & CHERYL L	000043	000504	000000	46 SUMMER	0.390	48,600	165,100	213,700
WILLEY, RANDY N & CHERYL L	000048	001171	000000	4 HIGH	0.270	48,200	136,800	185,000
WILLEY, SHAWN & APRIL	000042	002228	000000	53 MYRTLE	0.360	48,500	92,700	141,200
WILLIAMS SR, ROBERT & EVELYN C	000043	000560	000000	11 COLUMBUS	0.200	46,500	107,200	153,700
WILLIAMS, EST OF ROBERT A	000053	000363	000001	324 BASCOM	1.390	48,900	33,100	82,000
WILLIS, ALAN A	000028	002231	000000	9 UNION	0.600	53,200	105,500	158,700

cu = Property in Current Use

Property Values By Owner

Owner	Map	Lot	Sub	Location	Acres	VALUES Land	Buildings	Total
WILLIS, CLARA/WAYNE/DAN	000043	000954	000000	79 WINTER	0.260	52,900	107,600	160,500
WILLIS, RAYMOND & PAMELA	000064	002299	000000	418 SOUTH MAIN	0.850	47,500	68,800	116,300
WILMOT JR, WILLIAM T & NANCY J	000071	001292	000000	590 SOUTH MAIN	40.000	55,802 cu	139,800	195,602
WILNER, SETH A	000011	002024	000001	104 CORNISH TURNPIKE	5.400	54,600	139,400	194,000
WILSON, HAROLD & JUDITH	000048	002241	000000	11 EAST MOUNTAIN	3.900	87,300	129,600	216,900
WILSON, JAMES M & DAWN A	000048	002220	000000	24 EAST MOUNTAIN	2.500	78,700	90,800	169,500
WILSON, MELISSA	000040	000392	000000	507 JOHN STARK	1.400	47,200	62,100	109,300
WILSON, MICHAEL & TAMMY	000062	002359	000002	154 BASCOM	14.000	86,600	75,700	162,300
WILSON, NATALIE	000057	000866	000000	73 EAST MOUNTAIN	2.030	56,300	93,400	149,700
WILSON, R SANFORD	000060	002244	000000	MOSQUITO SCHOOLHOUSE	58.700	4,703 cu	0	4,703
WINDY HILL FARM IRREV TR #1	000028	001829	000002	NORTH MAIN	1.280	59,600	0	59,600
WINDY HILL FARM IRREV TR #1	000043	002123	000000	177 NORTH MAIN	2.400	68,700	71,700	140,400
WINDY HILL FARM IRREV TR #1	000084	001830	000000	EAST MOUNTAIN	105.000	8,586 cu	0	8,586
WINKLER, AMY	000052	002416	000000	46 CHANDLERS MILL	25.680	68,546 cu	265,300	333,846
WINSTEAD JR, WILLIAM & DOLORES	000028	001349	000001	3 ROSELAND	0.290	48,200	88,500	136,700
WINTER, FRIEDA	000070	002218	000000	11 LORRAINE	3.650	81,600	102,400	184,000
WIRKKALA REV TR, G & D	000047	000406	000000	357 MAPLE	14.000	49,864 cu	80,200	130,064
WIRKKALA, EST OF DAVID	000048	001039	001T13	13 EMERALD RIDGE	0.000	0	35,200	35,200
WIRKKALA, RICHARD	000057	000865	000000	49 EAST MOUNTAIN	1.600	50,900	5,700	56,600
WIRKKALA, RICHARD	000057	000865	000001	EAST MOUNTAIN	15.000	46,700	0	46,700
WIRKKALA, RICHARD	000057	002026	000000	25 EAST MOUNTAIN	1.020	54,500	93,300	147,800
WISSMANN, THOMAS A	000023	002259	000000	EAST GREEN MOUNTAIN	6.420	25,400	0	25,400
WITHAM, MARTHA & P BOARDMAN JR	000045	001176	000000	33 MAPLE	0.230	48,000	69,700	117,700
WITHAM, MICHAEL & V ANDERSON	000019	002261	000000	562 OAK	3.200	70,600	134,900	205,500
WITKOVIC REV TR, JOYCE C	000076	002399	00BT20	16 GLEN WAY	0.000	0	73,000	73,000
WITKUS, ADAIR A	000042	002266	000000	4 MIDDLE	0.870	62,600	85,200	147,800
WITKUS, ADAIR A & SHERWOOD A	000067	002262	000001	UNITY TOWN LINE	30.000	2,223 cu	0	2,223
WITKUS, LANEA & J BLOMQUIST	000067	002262	000000	UNITY TOWN LINE	200.000	13,922 cu	0	13,922
WITKUS, LANEA A & J BLOMQUIST	000042	001333	000000	38 PLEASANT	0.300	48,300	108,500	156,800
WITKUS, LANEA A & J BLOMQUIST	000045	000824	000000	14 ASH	0.190	51,800	74,000	125,800
WITKUS, SHERWOOD A	000048	002265	000000	175 MAPLE	1.610	53,500	42,300	95,800
WOFFENDEN, GLADYS E & GORDON I	000028	000376	000000	3 NEWPORT	0.380	48,600	74,500	123,100
WOOD, ADAM S & V NESTOR-WOOD	000010	002378	000004	300 CORNISH TURNPIKE	6.780	71,700	277,300	349,000
WOOD, DANA	000014	002275	000000	SAND HILL	0.230	9,400	0	9,400
WOOD, ROBERT & PATRICIA	000028	000498	000001	25 OAK	0.260	48,100	80,100	128,200
WOOD, ROGER H	000052	002130	000001	CUTTS	19.700	48,523 cu	0	48,523
WOOD, STANLEY D	000070	001379	000000	26 KARLENE	0.460	57,600	94,900	152,500
WOODARD SR TRS, WALDO J	000032	000994	000000	SHANNON	26.800	3,613 cu	0	3,613
WOODARD, ELIZABETH	000046	002278	000003	258 SUNAPEE	1.990	66,400	92,200	158,600
WOODARD, ELIZABETH	000046	002278	000004	262 SUNAPEE	1.150	61,300	78,400	139,700
WOODARD, WALDO J	000032	002278	000002	14 LUXURY	0.870	61,400	111,800	173,200
WOODARD, WALDO J	000046	002278	000000	16 LUXURY	25.000	72,200	244,200	316,400

cu = Property in Current Use

Property Values By Owner

Owner	Map	Lot	Sub	Location	Acres	VALUES Land	Buildings	Total
WOODBURY, KAROL AB & RICHARD L	000042	001297	000000	41 GREEN	0.230	48,000	71,700	119,700
WOODFIN JR, DAVID	000011	002437	000000	164 CORNISH TURNPIKE	5.400	69,000	101,100	170,100
WOODLAWN PROPERTIES LLC	000044	002289	000000	84 PINE	17.170	645,225 cu	1,771,400	2,416,625
WOODMAN ET AL, SHARON B	000045	000644	000000	11 MECHANIC	0.104	28,200	21,100	49,300
WOODMAN, SHARON B	000031	001742	0000T8	15 EDGEWOOD PARK	0.000	0	30,100	30,100
WOOLBERT, TERRY W & JODI	000045	002290	000000	97 SUNAPEE	0.090	38,700	64,600	103,300
WORRAD LIV TR, STANLEY & RUTH	000056	002292	000000	21 GOLF CLUB	0.950	66,100	172,900	239,000
WORRAD, BRUCE V & CHARLENE W	000056	001890	000000	13 GOLF CLUB	4.680	64,900	102,000	166,900
WRIGHT REV TRUST, EARLE JAMES	000042	002294	000000	69 COURT	0.160	44,600	88,100	132,700
WRIGHT SR, DAN L & JEAN H	000045	001149	000000	16 SOUTH	2.000	55,100	152,100	207,200
WRIGHT, ALLEN & CORINE	000015	001714	000001	19 REED FARM	1.100	48,400	85,200	133,600
WRIGHT, ALLEN R & CORINE M	000034	002163	000001	16 HALE	0.230	51,500	108,000	159,500
WRIGHT, CORINE M	000076	001097	000000	462 UNITY	0.560	53,100	25,300	78,400
WRIGHT, DAN & VICKY	000057	002403	000009	80 EAST MOUNTAIN	1.190	53,300	107,300	160,600
WRIGHT, GARY M	000063	002298	000001	1 BREAKNECK	5.000	88,100	49,100	137,200
WRIGHT, MELODY A	000048	000976	000000	4 HILL	0.280	48,200	85,300	133,500
YANOFSKY REV TR ET AL, HAROLD	000020	002364	0000H9	15 AIRPORT STE 9	0.000	0	36,700	36,700
YANOFSKY REV TRUST, HAROLD	000020	002364	0000H4	15 AIRPORT STE 4	0.000	0	36,700	36,700
YEOMANS REV RE TR, BARBARA H	000018	000085	000000	12 HURD	2.500	75,200	78,200	153,400
YEOMANS REV RE TR, BARBARA H	000018	001869	000000	BLUEBERRY RIDGE	11.000	1,087 cu	0	1,087
YEOMANS REV RE TR, BARBARA H	000018	002166	000000	BLUEBERRY RIDGE	1.650	305 cu	0	305
YEOMANS REV RE TR, BARBARA H	000018	002302	000000	HURD	10.400	1,533 cu	0	1,533
YEOMANS REV RE TR, BARBARA H	000018	002303	000000	13 HURD	1.300	66,800	166,900	233,700
YEOMANS REV RE TR, BARBARA H	000018	002303	000002	BLUEBERRY RIDGE	14.500	1,390 cu	0	1,390
YOUNG, AARON & BRENDA KINNEY	000052	000549	000000	48 CUTTS	12.100	58,500	122,800	181,300
YOUNG, DAVID A	000039	000216	000002	54 BARTON WHITNEY	1.530	54,000	141,500	195,500
YOUNG, EDWARD & EDITH	000045	000839	000000	65 CHURCH	0.170	45,000	102,300	147,300
YOUNG, LYNNE E	000043	002I98	000000	60 CHENEY	0.170	45,000	113,500	158,500
YOUNG, PATRICIA	000070	001601	000000	4 WILLIAM	0.480	57,700	92,300	150,000
YOUNG, SHERRY L & STEVE E	000042	001617	000000	70 GREEN	0.850	50,500	73,000	123,500
YOUSHEE BROS. REALTY TRUST	000057	000742	000003	BRADFORD	11.100	1,501 cu	0	1,501
ZAJK, JOSEPH J	000019	001452	000000	412 OAK	1.330	53,600	139,800	193,400
ZHANG, MING ZHI	000043	001386	000000	59 CHENEY	0.360	48,300	158,400	206,700
ZULLO FAMILY TRUST, BEVERLY	000043	002318	000000	43 PROSPECT	0.230	57,600	124,100	181,700
ZULLO FAMILY TRUST, O & L	000043	002316	000000	37 PARK	0.750	54,900	195,800	250,700
ZULLO TRUST, FRED & BERNICE	000053	002483	000000	NEWPORT HEIGHTS	5.500	5,500	0	5,500
ZULLO, ALEXANDER & AUDREY	000043	000399	000000	29 COLUMBUS	0.230	38,400	0	38,400
ZULLO, ALEXANDER & AUDREY	000043	000800	000000	29 COLUMBUS	0.240	48,000	94,600	142,600
ZULLO, ANTHONY J & KIMBERLY A	000075	002399	000009	530 UNITY	1.770	55,900	153,300	209,200
ZULLO, F TONY	000043	000706	000000	17 COLUMBUS	0.230	48,000	98,300	146,300
ZULLO, FRED A	000043	001720	000000	21 COLUMBUS	0.230	48,000	99,900	147,900
ZULLO, FRED A	000055	001430	000000	83 SOUTH MAIN	0.470	49,000	92,600	141,600

cu = Property in Current Use

Property Values By Owner

Owner	Map	Lot	Sub	Location	Acres	VALUES Land	Buildings	Total
ZULLO, JASON & STEPHANIE A	000043	000988	000000	13 COLUMBUS	0.160	44,600	124,500	169,100
ZULLO, PATRICK B & AMY E	000043	001787	000000	15 COLUMBUS	0.130	43,100	92,500	135,600

cu = Property in Current Use

TOWN CLERK
2007 Town Report

Karlene W. Stoddard, Town Clerk, CTC Adelaide Kozlik, Deputy Town Clerk, CTC

It has been my pleasure to serve the residents of Newport this past year. This year marks my 21st year serving the citizens of Newport as your Town Clerk. Addie Kozlik, the Deputy Town Clerk, celebrated her 17th year.

In our continuing effort to keep up with the many new laws and changes that are passed each year, I attended the Town Clerk's Annual Convention. Addie attended the Spring Workshop.

REGISTRATIONS:

We continue to serve the public as Municipal Agents but have extended that to be **on line Municipal Agents**. This is a big change. We now do new registrations, renewals, (even up to a year late), and transfers for vehicles up to 26,000lbs. This includes passenger, trailer, motorcycle, conservation (moose plate), tractor, farm, agriculture and vanity plates. We can also do copies of lost registrations.

****Now that we are on line with the State it is essential that you bring in your old registration when doing a renewal or a transfer.** This requirement is the state law.

All trailers with GVW less than 3001: If the trailer is new we need a certificate of origin. If the trailer is used we need a bill of sale. If there is no VIN # we will need a TDMV19A form filled out, so we can issue a VIN # with registration.

All trailers with a gross vehicle weight (GVW) of 3001 lbs or greater: If the trailer is new we will need a certificate of origin or title application. Used trailers 15 years old or less need the title or title application. Used trailers older than 15 years need to bring a title, a previous NH registration or a vin verification. If the trailer does not have a vin located on the trailer it will need to be inspected by a NH Highway Patrol and Enforcement Officer. At that time they will be issued a new vin number.

Low digit plates can only be renewed up to 30 days late. If more than 30 days the customer must complete transaction in Concord. Any type of change in ownership must also be completed in Concord. Transfer must also be finished at a State office.

NOTE!! Pink slips are needed for registrants under 18 years.

If you are doing a transfer the old registration or certified copy from the state is required.

If you are doing a registration in a business name, the business name must be registered with the

Secretary of State.

At this time we will still do estimates, but only if you have your plate # for renewals, and your Vin # for any new. For transfers we need the old plate # and the vin# on the new.

BOOK RESTORATION: We applied for and received a Vitals Records Improvement Grant. We now have two large fireproof cabinets to store all our vital records plus the money to get two more vital record books restored.

VOTING: Town Meeting was held on May 8, 2007. The results are on a separate page.

The Supervisors Of The Checklist have many scheduled dates to register new voters. We register new voters every day at our office and same day voter registration is always available.

We are now operating on a statewide checklist. There is still a lot of work to be completed so there are no duplicate votes in other towns. We are also keying in the correct birthday for all registrants.

VITAL RECORDS: Prices for certified copies remain the same as last year. The first copy is $12.00, additional copies obtained at the same time are $8.00. Marriage Licenses are $45.00. Laminating is available and is especially good on the pocket size birth certificates. There is an additional fee of $1.00 for this service.

DOGS: All dogs should be registered by May 1 of each year. Reminder: As soon as you get a new dog it should be registered. A puppy over 4 months also needs to be registered. Prices are $9.00 for a regular dog, $6.50 for an altered dog or a puppy up to age 7 months and $2.00 for the 1st dog of a person age 65 or older. Proof of rabies inoculation and neutering is required.

TOWN CLERK DEPARTMENT COLLECTIONS

Town	2003	2004	2005	2006	2007
Auto registrations	$957,067.90	$1,026,681.57	$1,080,450.57	$1,086,363.50	$1,048,051.08
Dogs	3,149.50	3,223.50	3,382,50	3,384.50	3,498.00
Misc.	25,488.91	22,662.82	29,154.38	25,025.67	6,660.81
Total	$985,706.31	$1,052,567.89	$1,112,987.45	$1,114,773.67	$1,058,209.89

State	2003	2004	2005	2006	2007
Auto registrations	$255,545.70	$261,811.90	$275,286.75	$260,447.90	$269,515.08
Dogs	1,603.00	1,623.00	1,759.00	1,705.50	1,742.00
Misc.	5,326.00	6,386.00	6,194.00	7,299.00	7,759.00
Total	$262,474.70	$269,820.90	$283,239.75	$269,449.40	$279,016.08

*Misc includes UCC filings, Marriage Licenses, Vital Record copies and Filing fees.
Karlene W Stoddard,
Town Clerk

RESIDENT BIRTH REPORT

01/01/2007-12/31/2007

--NEWPORT--

Child's Name	Date Of Birth	Place Of Birth	Father's Name	Mother's Name
CAMERON,VIOLET GAIL	01/06/2007	CLAREMONT,NH	CAMERON,CHRISTOPHER	CAMERON,ANGELA
DAVIS,MALLORY JORDAN	01/10/2007	CLAREMONT,NH	DAVIS,ROBERT	DAVIS,HEATHER
CONROY,KIRSTEN MARIE	01/25/2007	CLAREMONT,NH	CONROY,CHRISTOPHER	CONROY,TRACY
DESROSIERS,DYLAN JAMES	01/26/2007	LEBANON,NH	DESROSIERS,BARRY	DESROSIERS,KAREN
CARAVAN,AMELIA MARIE	01/26/2007	LEBANON,NH	CARAVAN,BRIAN	MCDONALD,MICHELE
LOVELY,MADDOX MORROW	01/28/2007	LEBANON,NH	LOVELY,PETER	LOVELY,ERIN
SANBORN,CASSANDRA MARIE	02/02/2007	CLAREMONT,NH	SANBORN,BILLY-JOE	LEE,CRYSTAL
TURNER,BRYANT WILLIAM	02/03/2007	CLAREMONT,NH	KEITH,JUSTUS	TURNER,ANNA
SCHARFF,JADA LAINE	02/03/2007	LEBANON,NH	SCHARFF,ROBERT	SCHARFF,SHELLEY
THIBEDAU,SETH LEON	02/07/2007	LEBANON,NH	THIBEDAU,BRIAN	THIBEDAU,REBECCA
MENARD,BROOK ANNE	02/10/2007	LEBANON,NH	MENARD,SAMUEL	VEDDER,JENNIFER
NASIR,MALIK MOUSA	02/10/2007	CLAREMONT,NH	AHMAD,ANAS	MANZOOR,SAIMA
HOOPER,EMRY MADISON	02/22/2007	CLAREMONT,NH	HOOPER,JOHN	HOOPER,JAYNA
ROBERTSON,BREANNE BEVERLY	02/23/2007	LEBANON,NH	ROBERTSON,TERRY	ROBERTSON,CRYSTAL LEE
HOSMER,ZACKORY KANE	02/28/2007	CLAREMONT,NH		HOSMER,VICKI
SYLVESTRE,CHARLOTTE JO	03/02/2007	LEBANON,NH	SYLVESTRE,CHAD	SYLVESTRE,DARCY
VITSON,PHOEBE MARIE	03/08/2007	LEBANON,NH	BALDWIN,JONATHAN	VITSON,MELISSA
CANDY,KLARISSA JAYNE	03/12/2007	LEBANON,NH	CANDY,RICHARD	WOOD,KRYSTEL
HOWE,GABRIEL RYAN	03/12/2007	CLAREMONT,NH	HOWE,JOSHUAH	HOWE,JESSICA
BLACKINTON,PEYTON ANN	03/19/2007	LEBANON,NH	BLACKINTON,JEFFREY	BLACKINTON,BRANDY
NUDD-HOMEYER,ISAAC HENRY	03/27/2007	CONCORD,NH	NUDD-HOMEYER,ADAM	NUDD-HOMEYER,TRACY
KAINU,MICHAEL JAMES	03/28/2007	LEBANON,NH	KAINU,ELTON	KAINU,KRISTINE
WHITE,SUMMER MARIE	04/17/2007	LEBANON,NH	WHITE,DAVID	WHITE,GINA
HEACOCK,MELODY AUTUMN	04/17/2007	LEBANON,NH	HEACOCK,NICHOLAS	LARUSSO,VALERIE
LAPHAM,COLETON ANDREW	04/25/2007	CLAREMONT,NH	LAPHAM,RUSSELL	LAPHAM,JULI
BRANON,SAMUEL ALLEN	04/29/2007	LEBANON,NH	BRANON,SHAUN	BRANON,KATHERINE
PATTEN,MAKENZEE JEAN	04/29/2007	CLAREMONT,NH	PATTEN,DAVID	PATTEN,KIMBERLY
BRESETT,FAITH RITA ANN	05/08/2007	CLAREMONT,NH		BRESETT,JANUARY
SWAIN,ALEXANDER JAMES	05/14/2007	LEBANON,NH	SWAIN,BRUCE	TIGHE,ELIZABETH
GODSOE,KAYDANCE LEEANNE	05/19/2007	LEBANON,NH	GODSOE,JASON	WALZ,HEATHER
NEAULT,AIDEN MICHAEL	05/29/2007	CLAREMONT,NH	NEAULT,JEFFREY	NEAULT,SERENA
KEENAN,AIDEN NICHOLAS	05/31/2007	LEBANON,NH	KEENAN,JAMES	KEENAN,TRACY
LIDMAN,KATHERINE MICHELLE	06/02/2007	LEBANON,NH	LIDMAN,MICHAEL	LIDMAN,KRISTA
NELSON,SKYLAR ANN	06/07/2007	LEBANON,NH	NELSON,MARK	CLOW,KIMBERLY
SMITH,DAKOTA ROBERT	06/11/2007	LEBANON,NH	SMITH,RICHARD	DUBE,TABATHA
SAPIEL,CAMERON MICHAEL	06/13/2007	LEBANON,NH	SAPIEL,ELWIN	KOPACZ,TAMARA
POPE,EVAN RENARD	06/13/2007	LEBANON,NH	POPE,JARED	ROSS,LINDSEY

RESIDENT BIRTH REPORT

01/01/2007-12/31/2007

--NEWPORT--

Child's Name	Date Of Birth	Place Of Birth	Father's Name	Mother's Name
POLLARI,KAMDEN ALLEN	06/13/2007	LEBANON,NH	POLLARI,KEVIN	POLLARI,JOANNE
GIVENT,MARK JOSEPH	06/16/2007	LEBANON,NH	GIVENT,NICHOLAS	GIVENT,SARA
RICHARDSON,LOGAN MARK	06/21/2007	CLAREMONT,NH	RICHARDSON,MARK	RICHARDSON,LINDA
MEDBERY,EMRHYS ESTES	06/27/2007	LEBANON,NH	MEDBERY,RUSSELL	MEDBERY,MEGHAN
LAUDAROWICZ,HUNTER THOMAS	06/28/2007	CLAREMONT,NH	LAUDAROWICZ,GREG	GODBOUT,DANIELLE
ASH,CALEB JAMES	06/29/2007	CLAREMONT,NH		ASH,SHANNON
JANICKE,KYLIE NICOLE	07/06/2007	LEBANON,NH	JANICKE,JOSHUA	JANICKE,KATY
WRIGHT,PATRICK JOSEPH	07/08/2007	LEBANON,NH	WRIGHT,TIMOTHY	WRIGHT,CASSIE
GREEN,SHELTON KYLAN	07/13/2007	LEBANON,NH		LENO,MELINDA
JOHNSON,CONNOR BRUCE	07/17/2007	LEBANON,NH	JOHNSON,BRENT	JOHNSON,STEPHANIE
FOWLER,LOGAN ALEXANDER	07/21/2007	LEBANON,NH	FOWLER,WILLIAM	COURTEMANCHE,HEATHER
BLOOD,NIKOLAS JAMES	07/27/2007	LEBANON,NH	BLOOD,JAMES	SPANOS,MARY
BROW,JAKOB ALEXANDER	07/30/2007	LEBANON,NH	BROW,JOHN	CUNNINGHAM,KRISTINA
ABAIR,DEZMOND WINFIELD	08/01/2007	LEBANON,NH	ABAIR,RYANN	FRENCH,CRYSTAL
LOPEZ,SABRINA CAMELIA	08/05/2007	LEBANON,NH		HERNANDEZ,CAROLINA
O'NEILL,TIMOTHY JAMES	08/09/2007	LEBANON,NH	O'NEILL,SHAWN	O'NEILL,JENNIFER
HUFF,ABIGAIL GRACE	08/12/2007	LEBANON,NH	HUFF,HOWARD	HUFF,KIMBERLY
FACTO,NICHOLAS SCOTT	08/14/2007	LEBANON,NH	FACTO,SCOTT	MCKENNEY,SANDRA
SEAVER,JUSTIN RYAN	08/16/2007	LEBANON,NH	SEAVER,RYAN	ROBINSON,MICHELLE
WHEELER,CAMERON HARRIS	08/28/2007	LEBANON,NH	WHEELER,BRIAN	JORDAN,CAROLYN
MARTIN,MICHAEL PAUL	08/31/2007	CLAREMONT,NH	MARTIN,MICHAEL	MARTIN,CHRISTINE
BACON,DYLAN HAERLE	09/03/2007	LEBANON,NH	BACON,BRADFORD	PERKINS,AMANDA
ROBERTSON,SIMON VIANNEY	09/04/2007	LEBANON,NH	ROBERTSON,STEPHEN	ROBERTSON,HELEN
PRICE,CHRISTOPHER ALLEN	09/05/2007	CLAREMONT,NH		HERSCHEL,KELLY
DRISCOLL,ALYSSA CATHERINE	09/07/2007	LEBANON,NH	DRISCOLL,JOSEPH	LAFOUNTAIN,LAURA
WILLIS,SAWYER ALBERT	09/15/2007	LEBANON,NH	WILLIS,AUSTIN	MCLAUGHLIN,MARY
PLANTE,NORAH ISABELLE	09/17/2007	CONCORD,NH	PLANTE,DAVID	PLANTE,JENNIFER
MCNAMARA,JAZMYN IZABELLA	09/28/2007	LEBANON,NH	MCNAMARA,PATRICK	HODGE,AMANDA
BRUNT,AEVA LOIS	10/06/2007	CLAREMONT,NH	BRUNT,ROBERT	DEVENEY,LAIKEN
PILLSBURY,KASSIDEE ARLENE	10/07/2007	LEBANON,NH		PILLSBURY,MANDY
MARTIN,HANNAH GRACE	10/10/2007	CLAREMONT,NH	MARTIN,CHRISTOPHER	MARTIN,SARAH
BLOOD,MASON ERVIN	10/20/2007	LEBANON,NH	BLOOD,STEVEN	BLOOD,DARCY
LORIMER,AIDEN MICHAEL	10/24/2007	LEBANON,NH		LORIMER,KELLY
KUNZ,SYBIL ANNMARIE	11/08/2007	LEBANON,NH	KUNZ,JASON	KUNZ,JENNIFER-LYNN
RICHARDS,NATHAN MICHAEL	11/09/2007	LEBANON,NH	RICHARDS,CHAD	RICHARDS,CINDY
LUCAS,AUTUMN RAE	11/09/2007	CLAREMONT,NH	LUCAS,RAYMOND	LUCAS,ELIZABETH
HEATH,KIERAN DAVID	11/11/2007	LEBANON,NH	HEATH,MATTHEW	BURKE,MARYELLEN

RESIDENT BIRTH REPORT

01/01/2007-12/31/2007

--NEWPORT--

Child's Name	Date Of Birth	Place Of Birth	Father's Name	Mother's Name
GEER,BRYANNA OLIVIA	11/13/2007	LEBANON,NH	GEER,RANDY	GEER,TAMMY
WEST,PRESTYN NEIL	11/14/2007	CLAREMONT,NH	WEST,NEIL	HOOPER,ANGELA
ROBBINS,DEVAN MATTHEW	11/22/2007	LEBANON,NH	ROBBINS,MATTHEW	TEMPLE,LAURA
MENDOZA,NORA HEATHER	11/27/2007	LEBANON,NH	MENDOZA,CHARLES	MENDOZA,KEZIA
MIDDLETON,CHRISTOPHER LEE	11/27/2007	LEBANON,NH	MIDDLETON,WALTER	SMITH,CASSANDRA
DECATO,CAYDEN GRAHAM	11/29/2007	LEBANON,NH	DECATO,NICHOLAS	DEARBORN,WHITNEY
HULL,AUSTIN DANE	11/29/2007	CLAREMONT,NH	HULL,DAVID	HULL,NATASHA
DOWLIN,HUNTER CONNER	12/18/2007	CLAREMONT,NH	DOWLING,BENJAMIN	DOWLIN,HEIDI
KENNEDY,NOEL MADELINE	12/30/2007	CLAREMONT,NH	KENNEDY,DENNIS	TOURVILLE,JUSTINE

Total number of records 83

KARLENE STODDARD
TOWN CLERK

RESIDENT MARRIAGE REPORT

01/01/2007 - 12/31/2007

-- NEWPORT --

Groom's Name	Groom's Residence	Bride's Name	Bride's Residence	Town of Issuance	Place of Marriage	Date of Marriage
HOWE,CHRISTOPHER R	NEWPORT,NH	BARD,CASEY M	GRANTHAM,NH	NEWPORT	CROYDON	01/06/2007
SHAMPNEY,PERLEY J	NEWPORT,NH	WOOD,JESSICA M	NEWPORT,NH	NEW LONDON	NEWPORT	01/17/2007
RENZ,WILLIAM G	CONCORD,NH	TATRO,SHERRY L	NEWPORT,NH	BOSCAWEN	CONCORD	01/18/2007
CONRAD,PETER J	CLAREMONT,NH	DODGE,CRYSTAL L	NEWPORT,NH	CLAREMONT	CLAREMONT	02/19/2007
GRACE,RICHARD J	NEWPORT,NH	DRAPER,ELAINE C	NEWPORT,NH	NEWPORT	GOSHEN	02/23/2007
GOYETTE,LEO L	GOSHEN,NH	HANNON,THERESA A	NEWPORT,NH	NEWPORT	CROYDON	04/01/2007
TREMBLAY,ROBERT V	NEWPORT,NH	TRAMMELL,KATHRYN L	NEWPORT,NH	NEWPORT	WEST LEBANON	04/01/2007
RICHARDS,CHAD M	NEWPORT,NH	GLEASON,CINDY K	NEWPORT,NH	NEWPORT	BRADFORD	04/02/2007
HOLOBOWICZ,LANCE	NEWPORT,NH	CURRIER,NICHOLE J	CROYDON,NH	CROYDON	CROYDON	04/07/2007
HOWARD,ROBERT C	NEWPORT,NH	LYON,MARY C	NEWPORT,NH	NEWPORT	LACONIA	04/07/2007
GUYER,ROBBIE L	NEWPORT,NH	DECOTEAU,ROBIN A	NEWPORT,NH	CHARLESTOWN	CHARLESTOWN	04/28/2007
LIQUE,JASON A	CHESTER,VT	BROWN,MELISSA A	NEWPORT,NH	NEWPORT	NEWPORT	05/12/2007
PERKINS,BRANDON A	NEWPORT,NH	SARGENT,SHANNON D	NEWPORT,NH	CLAREMONT	GOSHEN	05/12/2007
TANNER,JUSTIN D	NEWPORT,NH	EASTMAN,BRANDY E	NEWPORT,NH	NEWPORT	NEWPORT	05/19/2007
WILLEY,SHAUN M	NEWPORT,NH	GUNDERSON,ERICA A	NEWPORT,NH	NEWPORT	NEWPORT	05/19/2007
NEWCOMB,LEONARD S	NEWPORT,NH	HOOPER,BONNIE J	NEWPORT,NH	CLAREMONT	NEWPORT	05/26/2007
GIVENT,NICHOLAS P	NEWPORT,NH	WUEBBEN,SARA J	NEWPORT,NH	LEBANON	ENFIELD	05/26/2007
SAGENDORF,MICHAEL J	NEWPORT,NH	PERRAS,HEATHER N	NEWPORT,NH	NEWPORT	NEWPORT	06/02/2007
GUYETT,ANDREW J	NEWPORT,NH	JOHNSTONE,TIFFANY A	NEWPORT,NH	NEWPORT	CLAREMONT	06/02/2007
WILLARD,ALAN L	NEWPORT,NH	NICHOLS,SANDRA R	BARRINGTON,RI	SUNAPEE	SUNAPEE	06/03/2007
POPE,JARED R	NEWPORT,NH	ROSS,LINDSEY M	NEWPORT,NH	NEW LONDON	SUTTON	06/09/2007
KEMP,MICHAEL W	SUNAPEE,NH	RICKARD,PAMELA L	NEWPORT,NH	SUNAPEE	SUNAPEE	06/23/2007
CARRIEN,JOSHUA E	NEWPORT,NH	BRITTON,MEREDITH R	NEWPORT,NH	NEWPORT	NEWPORT	06/23/2007
BIANCHI,PETER C	NEWPORT,NH	HOUGHTON,HANNAH R	NEWPORT,NH	NEWPORT	NEWPORT	06/24/2007
COOK,DAVE A	NEWPORT,NH	SWAIN,LYDIA M	NEWPORT,NH	NEWPORT	NEWPORT	06/30/2007
GOYETTE,LEO L	NEWPORT,NH	DOW,NADINE J	NEWPORT,NH	NEWPORT	CROYDON	06/30/2007
TINKER,RONALD H	NEWPORT,NH	LARAMIE,MARGARET M	NEWPORT,NH	NEWPORT	NEWPORT	07/01/2007
KUNZ,JASON H	NEWPORT,NH	KEMP,JENNIFER L	NEWPORT,NH	NEWPORT	CROYDON	07/04/2007
CHASE,WARREN A	NEWPORT,NH	RINES,JACQUELINE M	NEWPORT,NH	NEWPORT	CORNISH	07/04/2007
HOYT,DAVID A	NEWPORT,NH	HOLMES,JODI K	NEWPORT,NH	NEWPORT	SUNAPEE	07/07/2007
KEMPTON,CHARLES S	NEWPORT,NH	BASLOW,SONDRA M	NEWPORT,NH	NEWPORT	NEWPORT	07/07/2007
MURPHY,SEAN A	NEWPORT,NH	GOULD,ALICIA T	NEWPORT,NH	NEWPORT	NEWPORT	07/07/2007
BORCUK,DENNIS J	NEWPORT,NH	KING,DIANNE R	NEWPORT,NH	NEWPORT	NEWPORT	07/21/2007
PINARD,THOMAS C	CONCORD,NH	RANKIN,CHARLOTTE A	NEWPORT,NH	BOSCAWEN	CONCORD	07/22/2007
RAINEAULT,STEVEN R	NEWPORT,NH	NEILY,AMANDA A	NEWPORT,NH	NEWPORT	NEWPORT	07/30/2007
RIPLEY,STEPHEN M	NEWPORT,NH	SPAULDING,TABITHA J	NEWPORT,NH	NEWPORT	NEWPORT	08/03/2007

RESIDENT MARRIAGE REPORT

01/01/2007 - 12/31/2007

-- NEWPORT --

Groom's Name	Groom's Residence	Bride's Name	Bride's Residence	Town of Issuance	Place of Marriage	Date of Marriage
TATRO,CHARLES D	NEWPORT,NH	OLIVARES,AGUEDA	NEWPORT,NH	NEWPORT	NEWPORT	08/04/2007
LINN,JOSHUA A	NEWPORT,NH	BUSWELL,JESSICA L	NEWPORT,NH	NEWPORT	NEWPORT	08/11/2007
ALEXANDER,KEITH D	NEWPORT,NH	SAUCIER,DENISE L	NEWPORT,NH	CLAREMONT	GRANTHAM	08/12/2007
KENNEY,SCOTT T	NEWPORT,NH	BARTON,LYNETTE M	NEWPORT,NH	NEWPORT	NEWPORT	08/18/2007
DECELLE,RICHARD J	NEWPORT,NH	KING,ROSITA M	NEWPORT,NH	NEWPORT	NEWPORT	08/18/2007
MORRISON,NEIL J	CROSSVILLE,TN	PUTNAM,DANIELLE M	NEWPORT,NH	LEBANON	SUNAPEE	08/22/2007
DUHAIME,ROSS A	NEWPORT,NH	VALDIVIA,VALERIE A	NEWPORT,NH	NEWPORT	CHARLESTOWN	08/24/2007
GLASSCOCK,DAVID T	NEWPORT,NH	HAMEL,MELISSA M	NEWPORT,NH	NEWPORT	MOULTONBOROUGH	08/25/2007
MURGATROY,RICHARD J	NEWPORT,NH	BOARDMAN,DORIS A	CLAREMONT,NH	CLAREMONT	NEWPORT	09/01/2007
WILSON,NATHAN S	NEWPORT,NH	FULFORD,AUTUMN S	NEWPORT,NH	NEWPORT	NEWPORT	09/01/2007
BOULTON,CHRISTOPHER M	NEWPORT,NH	GILMORE,LYNDSEY	NEWPORT,NH	NEWPORT	NEWPORT	09/15/2007
MILLER,SHANE G	NEWPORT,NH	RYAN,CAROLINE A	NEWPORT,NH	NEW LONDON	NEW LONDON	09/22/2007
MARSDEN,HEATH H	NEWPORT,NH	PATNO,ANGELA M	NEWPORT,NH	NEWPORT	SPRINGFIELD	09/23/2007
LANCEY,DWIGHT D	NEWPORT,NH	WALTER-BOARDMAN,SHAROI	NEWPORT,NH	NEWPORT	NEWPORT	10/13/2007
GODSOE,SHANE D	NEWPORT,NH	FORTUNE,ALISIA A	NEWPORT,NH	NEWPORT	NEWPORT	10/20/2007
GRIMES,FRANK J	NEWPORT,NH	BOURGOINE,SARAH A	NEWPORT,NH	NEWPORT	NEWPORT	10/31/2007
CABRAL,JOSHUA D	NEWPORT,NH	PITTORINO,ADRIANNE	NEWPORT,NH	NEWPORT	CORNISH	11/07/2007
CURTIS,JOSHUA J	NEWPORT,NH	WESLEY,JOSEPHINE M	NEWPORT,NH	NEWPORT	NEWPORT	11/09/2007
COELHO,CLAUDE L	NEWPORT,NH	VINCENT,LINDA M	NEWPORT,NH	NEWPORT	NEWPORT	11/22/2007
DOUGHTY,MARTIN R	NEWPORT,NH	MORSE,PENNY J	NEWPORT,NH	NEWPORT	NEWPORT	11/24/2007
NELSON,ERNEST V	NEWPORT,NH	KINGSBURY,DIANNA L	NEWPORT,NH	NEWPORT	SUNAPEE	12/01/2007
SHACKETT,JOSEPH R	NEWPORT,NH	GLEASON,CASANDRA L	NEWPORT,NH	NEWPORT	NEWPORT	12/01/2007
SMITH,WAYNE H	NEWPORT,NH	BECKMAN,DARDINE J	CLAREMONT,NH	CLAREMONT	CHARLESTOWN	12/14/2007
ACORD,STEPHEN W	NEWPORT,NH	TARRIEN,CATHALEEN M	NEWPORT,NH	NEWPORT	NEWPORT	12/22/2007
USZAKI,NICHOLAS G	JAMISON,PA	GOODRICH,KATIE L	NEWPORT,NH	NEWPORT	NEWPORT	12/24/2007
STACKPOLE,CHRISTOPHER	NEWPORT,NH	EATON,KASSANDRA R	LEMPSTER,NH	NEWPORT	NEWPORT	12/29/2007
CARAVAN,BRIAN A	NEWPORT,NH	MCDONALD,MICHELE L	NEWPORT,NH	NEWPORT	SUNAPEE	12/30/2007
HEISER,JASON M	NEWPORT,NH	WRIGHT,DARCEY E	NEWPORT,NH	NEWPORT	NEWPORT	12/31/2007

Total number of records 64

KARLENE W STODDARD,
TOWN CLERK

RESIDENT DEATH REPORT

01/01/2007 - 12/31/2007

--NEWPORT, NH --

Decedent's Name	Death Date	Death Place	Father's Name	Mother's Maiden Name	Military
LEWIS, GEOFFREY	06/14/2007	CLAREMONT	LEWIS, JAMES	PARKER, SALLY	N
CALLUM, ANDREW	01/05/2007	NEW LONDON	CALLUM, GEORGE	SMITH, ELIZABETH	N
DODGE, MARTHA	01/06/2007	NEW LONDON	EMERY, LESTER	MUZZY, EMILY	N
LORD, EDNA	01/15/2007	CLAREMONT	RAWLINGS, RUGER	MORIN, BLANCHE	N
WERCHOVSKY, ALEXEI	01/26/2007	LEBANON	WAYNE, UNKNOWN	UNKNOWN, IGNATIUS	Y
LANTAS, WILLIAM	01/28/2007	NEWPORT	LANTAS, EVANGELOS	GOKAS, VIOLA	Y
THOMPSON, LOUIS	02/01/2007	LEBANON	THOMPSON, HARRY	EASTMAN, ARLENE	Y
PLOSS, GRACE	02/08/2007	LEBANON	BAKER, EDWARD	TATRO, GRACE	N
CUTTER, ELIZABETH	02/10/2007	NEWPORT	MORRISON, LEONARD	GLEASON, MARION	N
CHURCHILL, GARY	02/17/2007	CONCORD	CHURCHILL, CRAWFORD	CURTIS, DOROTHY	N
TATRO, ARLINE	02/18/2007	NEWPORT	WELCH, ALDEN	MULDOON, BEATRICE	N
TREFETHEN, CLINTON	02/18/2007	NEWPORT	TREFETHEN, JAMES	EDES, JULIA	N
GODSOE, GEORGE	02/28/2007	LEBANON	GODSOE, GEORGE	DANFORTH, VIRGINIA	N
HASERLAT, EUNICE	03/07/2007	NEWPORT	MICHAELSON, OSCAR	LAUDAHL, ALICE	N
YOUNG, GRACE	03/10/2007	NEW LONDON	KNAUSS, HARRY	LUSIGNAN, GRACE	N
VALCOURT, LEON	03/12/2007	LEBANON	VALCOURT, LEON	UNKNOWN, FLORENCE	N
ALTO, REINO	03/13/2007	UNITY	ALTO, FREDERICK	SANTAPAKKA, VENA	Y
LAMBERT, DONALD	03/14/2007	NEWPORT	LAMBERT, ALFRED	VALLIERES, CARMEL	Y

RESIDENT DEATH REPORT

01/01/2007 - 12/31/2007

--NEWPORT, NH --

Decedent's Name	Death Date	Death Place	Father's Name	Mother's Maiden Name	Military
GRANGER, ANITA	03/17/2007	NEWPORT	GOYETTE, JOSEPH	DESROSIERS, BEATRICE	N
LACLAIR, PATRICIA	03/18/2007	NEW LONDON	KIMBALL, EUGENE	BAGLEY, DOROTHY	N
FULTON JR, HUGH	03/20/2007	CLAREMONT		SPALDING, VELMA	N
YUREK, RAYMOND	04/11/2007	NEWPORT	YUREK, JOSEPH	MADEJA, MARY	Y
PAVLIK JR, JOHN	04/14/2007	NEWPORT	PAVLIK SR, JOHN	SURAK, MARY	Y
GAGNE, LAURA	04/22/2007	NEW LONDON	LANG, JOSEPH	LANG, ANASTASIE	N
ALEKSA, JENNIE	04/22/2007	NEWPORT	CHACOVITCH, MICHAEL	KUCHAR, EVA	N
TRACEY, CONSTANCE	04/27/2007	NEW LONDON	PERKINS, ARTHUR	MUZZEY, BERNICE	N
CHAMBERLAIN, DEANE	04/28/2007	NEWPORT	CHAMBERLAIN, WINFRED	MARTIN, ETHEL	Y
WILLIAMS SR, ROBERT	05/16/2007	NEWPORT		JOHNSON, MADELEINE	Y
LORD, WILLIAM	05/18/2007	CLAREMONT	LORD, NORMAN	PIKE, HARRIET	Y
GILCHRIST, MYRTLE	05/25/2007	NEW LONDON	CALKINS, HORACE	COOK, CORA	N
ANDREWS, DONALD	05/26/2007	CLAREMONT	ANDREWS, LESTER	CUSTANCE, IDA	Y
EMERY, PATRICIA	05/26/2007	NEW LONDON	PUTNAM, GALEN	EMERY, DORRI	N
RUSSO, ANTHONY	05/26/2007	NEWPORT	RUSSO, FRANK	CELESTE, MARIE	Y
BUNKER, FREDERICK	05/28/2007	CLAREMONT	BUNKER, FREDERICK	RICHARDSON, MAUDE	Y
BOARDMAN, JASON	05/30/2007	NEWPORT	BOARDMAN, PAUL	KENNETT, ROXANNE	N
WILLEY, MARY	06/04/2007	LEBANON	MICHAELSON, OSCAR	LAUDAHL, ALICE	N

RESIDENT DEATH REPORT

01/01/2007 - 12/31/2007

--NEWPORT, NH --

Decedent's Name	Death Date	Death Place	Father's Name	Mother's Maiden Name	Military
MARTINSON, EDNA	06/06/2007	CLAREMONT	MARTINSON, ADOLPH	MATHESON, PAULINE	Y
MERRILL, TRUE	06/06/2007	NEWPORT	MERRILL, HENRY	HASKELL, INA	N
ROWE, VELORA	06/11/2007	NEWPORT	LANE, ARTHUR	STEWART, SARAH	N
RUBCHINUK, PETER	06/12/2007	LEBANON	RUBCHINUK, JOHN	HILCHUK, ANN	N
SARGEANT, LAWRENCE	06/14/2007	NEW LONDON	SARGEANT, JOHN	ELLIOT, ELSIE	Y
WIRKKALA, ARVO	06/16/2007	CLAREMONT	WIRKKALA, JOHN	UNKNOWN, IDA	N
KOZIEL, WIKTOR	06/17/2007	LEBANON	KOZIELL, KONSTANTY	SZUPIENKO, JADWIGA	N
ROSSITER, DIANE	06/28/2007	UNITY	PERRA, FREDERICK	WHITEHEAD, THERESA	N
WHITE JR, DAVID	07/24/2007	NEWPORT	WHITE SR, DAVID	MUZZEY, ELLEN	N
GAGNER, GERTRUDE	07/29/2007	LEBANON	LENORD, BURTON	FARNHAM, GLADYS	N
JARVIS, JAMES	08/14/2007	LEBANON	JARVIS, ROBERT	BELIVEAU, EVELYN	Y
GATES, MIRIAM	08/15/2007	NEW LONDON	PALMER, HERBERT	HANSON, MYRTIE	N
NORMANDIN, STEVEN	08/25/2007	NEWPORT	NORMANDIN, ALFRED	NOEL, PAULINE	Y
RICKER, LILLIAN	08/30/2007	NEWPORT	GOULD, EARL	GOODWIN, GLADYS	N
STURTEVANT, RICHARD	09/08/2007	LEBANON	STURTEVANT, FREDERICK	WEST, BEATRICE	Y
DICKINSON, ANDRE	09/08/2007	EXETER	DICKINSON, DONALD	PHILBROOK, SANDRA	U
BULLA, MARY	09/12/2007	NEWPORT	LORD, NORMAN	SEAVEY, SARAH	N
QUIMBY, RANDY	09/16/2007	NEW LONDON	QUIMBY, EUCLIDE	JONES, RUTH	N

RESIDENT DEATH REPORT

01/01/2007 - 12/31/2007

--NEWPORT, NH --

Decedent's Name	Death Date	Death Place	Father's Name	Mother's Maiden Name	Military
WINN, BARBARA	09/22/2007	LEBANON	MOYNIHAN, LAWRENCE	LACOY, ROSSETTA	N
TERHUNE, STANLEY	09/27/2007	NEW LONDON	TERHUNE, THOMAS	BANKS, FANNIE	Y
CORONIS, JAMES	09/29/2007	LEBANON	CORONIS, CHARLES	CONSTANTACOPOULOUS, EFSTA	N
ORROK, SUSAN	10/05/2007	NEWPORT	HEMINGWAY, RAYMOND	PARTLOW, CARRIE	N
MACDONALD, HELEN	10/08/2007	NEW LONDON	KINNEY, GEORGE	DEMPSEY, MARY	N
KURTH, IAN	10/08/2007	LEBANON	KURTH, EUGENE	TORNER, ALICE	N
RICE, MALCOLM	10/13/2007	NEWPORT	RICE, JULIAN	MOORE, MILDRED	Y
PARIZO JR, MAURICE	10/22/2007	NEW LONDON	PARIZO SR, MAURICE	ELLISON, HELEN	N
VICKERY, DORIS	10/22/2007	NEWPORT	DONNELL, HAROLD	AYER, MILDRED	N
MARTEL, JEAN	10/30/2007	CLAREMONT	MARTEL, PHILIP	MOTTRAM, DOROTHY	Y
ONNELA, KATHERINE	10/31/2007	NEWPORT	SULLIVAN, JAMES	CURTIS, FLORENCE	N
WILLIS, CLARA	12/12/2007	NEWPORT	FRYE, SKIP	HOOPER, EVELYN	N
COADY, AGNES	12/14/2007	LEBANON	GIERLATOWICZ, IGNATZY	GODEK, VERONICA	N
HOFF, RACHEL	12/17/2007	CLAREMONT	LAPORTE, JOSEPH	LUSIGNAN, LEDA	N
ROWE, GERTRUDE	12/21/2007	NEWPORT	FORTUNE, DANIEL	LAROUCHE, AMANDA	N
BAERTHLEIN, JEAN	12/23/2007	BENTON	SZYMAN, ALEXANDER	VLASEWICZ, MARY	Y
HALL, NADINE	12/30/2007	NEWPORT	WAKELY, SIDNEY	SHORE, MARY	N

Total number of records 71

KARLENE W STODDARD
TOWN CLERK

NEWPORT TOWN MEETING
MAY 8, 2007

Article 1.	Elected Gary Nichols and Jeffrey Kessler Selectmen for three year terms.
Article 2.	Elected David McCrillis Trustee of Trust Funds for a three year term.
Article 3.	Passed Zoning ordinance replacing definition of Junkyard.
Article 4.	Passed Zoning ordinance deleting term Junk Yard Machinery and its definition.
Article 5.	Passed Zoning ordinance replacing term "Home Occupation" with "Home Office".
Article 6.	Passed Zoning ordinance amending definition of Home Business.
Article 7.	Passed Zoning ordinance revising definition of Planned Commercial Development.
Article 8.	Passed Zoning ordinance deleting term Cluster Development from Industrial District definition.
Article 9.	Passed Zoning ordinance adding definition of Planned Unit Development.
Article 10.	Passed Zoning ordinance adding term Planned Unit Development to the Rural Commercial District Permitted uses.
Article 11.	Passed Zoning ordinance adding definition of Cluster Development.
Article 12.	Passed Zoning ordinance adding words "and Recreational Camping" to the title "Travel Trailer" and the words to camp in first paragraph.
Article 13.	Passed Zoning ordinance adding definition of "Camping".
Article 14.	Passed Zoning ordinance amending section 207.5,B on Single Family (r-1) Zoning district.
Article 15.	Passed Zoning ordinance changing wording on ordinance to read "Veterinary Hospitals and Kennels".
Article 16.	Passed Zoning ordinance to amend Article X definition by adding term "Kennel".
Article 17.	Adopted provisions of RSA 40:3 (SB2).
Article 18.	Voted $145,000 for additional cost of reconstruction of the Guild Sewer Pump Station.
Article 19.	Passed over this article concerning Chandlers Mill Road.
Article 20.	Voted to modify elderly exemptions.
Article 21.	Voted to dispose of surplus equipment and vehicles.
Article 22.	Voted to rescind 4 different bond authorizations.
Article 23.	Voted to increase veterans tax credit to $500.
Article 24.	Defeated a motion to adopt a Newport Solid Waste Ordinance.
Article 25.	Voted increases to salaries and benefits for Police.
Article 26.	Voted increases to salaries and benefits for Public Works.
Article 27.	Voted on a budget of $8,687,019.
Article 28.	Passed over this article concerning a Solid Waste Program.
Article 29.	Passed over this article concerning Solid Waste/Recycling Fund.
Article 30.	Voted to withdraw from Sullivan County Regional Refuse Disposal District.
Article 31.	Voted in favor of dissolution of the Sullivan County Regional Refuse Disposal District.
Article 32.	Voted $55,408 for upgrade of Newport Police Department communication center.
Article 33.	Voted $124,000 to create new tax maps for the Town.
Article 34.	Voted $500,000 for work on the Pier and Wright's covered bridges.

Article 35. Voted $7,040 for West Central Behavioral Health.
Article 36. Voted $3,000 for Newport Enrichment Team.
Article 37. Voted $500 for Community Alliance of Human Services.
Article 38. Voted $200,000 for repairs and improvements to flood damaged Town infrastructure.
Article 39. Voted $33,057 for final lease payment on 2004 ambulance.
Article 40. Voted to accept reports of or appoint any committee, auditors or agents to transact business of the Town and to close the meeting.

Karlene Stoddard,
Town Clerk.



Michael Hale and Jack Healy shoveling snow at the Rec Center. Photo by Beth Rexford.

NRD

NEWPORT RECREATION DEPARTMENT